



**Bardibas Municipality
Office of the Municipal Executive
Bardibas, Mahottari
Province no 2**

Municipal Transport Master Plan (MTMP)

Volume-II

Final Report

SUBMITTED BY:

Bikalpa Multi-Sector Consultancy Pvt. Ltd.

Kathmandu-Nepal

2020

Acknowledgement

The Consultant team would like to express our deep sense of gratitude to Mayor Mr. Bidur kumar karki, Deputy Mayor Mrs. Sushila Gautam, Chief administrative Officer Mr. Kabiraj Upreti, Engineer and Accountant of Bardibas Municipality for providing us the opportunity for the “Preparation of Municipality Transport Master Plan for Bardibas Municipality”. We would like to thank all the Ward Presidents, Ward member, Section Chiefs and other municipal staffs of Bardibas Municipality for their help and co-operation to the Consultant for the study.

The study team

Bikalpa Multi-Sector Consultancy Pvt. Ltd.

Acronyms

DCC	District Coordination Committee
DTMP	District Transport Master Plan
GIS	Geographic Information System
GPS	Global Positioning System
IDPM	Indicative Development Potential Map
MIM	Municipality Road Inventory Map
MRCC	Municipality Road Coordination Committee
NMT	Non- Motorized Transport
MTMP	Municipal Transport Master Plan
MTPP	Municipality Transport Perspective Plan
VDC	Village Development Committee
PCU	Passenger Car Unit
DOLI	Department of Local Infrastructure Development
OD	Origin and Destination
ToR	Terms of Reference
HH	Household
VDCs	Village Development Committees
PT	Public Transport
Min.	Minute
Km.	Kilometre
Sq. km	Square Kilometre
Ha	Hectare

Table of Contents

Acknowledgement.....	i
Acronyms.....	iii
1. Scoring Criteria for Prioritization.....	1
2. Digital Name Coding	31
3. Projected Budget for Twenty Years period (In hundred Thousands).....	52
4. Transformation of projection system from WGS 1982 to MUTM 1984.....	53
5. Description of Municipal Roads.....	56
6. Ward Demand Forms	90
7. Minute	161
8. Ward Meeting Photos	183

1. Scoring Criteria for Prioritization

A network consists of several links. It is not possible to construct all roads at a time due to resource and time constraint. Therefore, each link in a network needs to be prioritized. After developing a municipal level network, the cost estimate of the road is prepared. Existing population within the zone of influence, present road demand, future potential route, accessibility situation, land use pattern, environmental and social safeguard, proximity to the market/service centres, religious and tourism places were taken as the indicators for prioritization. The scoring criteria will be finalized after rigorous study and approval from Municipality and MRCC.

Table 1: Scoring criteria for prioritization

S.N	Scoring Criteria	Scoring Unit	Score
1	Link providing service to large settlement areas/population	Population served/km	30
2	Link providing service to existing	No of areas	20
	· market center		
	· agriculture		
	· tourist attraction areas		
3	· animal husbandry	Number of different service sector	20
	Link providing service to the existing service centres such as health centres, education centres (schools/campuses), offices (Municipality office/Government office, etc.), linkages with other wards and municipalities.		
4	Priority of ward	Ranking of priority from 1 to 5	20

5	Link providing service to the areas recognised by the Municipality as areas for special consideration, such as areas inhabited by backward and poor ethnic groups/communities, isolated remote areas, historic sites, religious sites etc	Connection to the settlement of such criteria	10
Sub Total			100

Table 2: Scoring of Municipal Roads

Code	Name of Road	pop served per km	Market center	Existing service center	Ward priority	Special area	Total	Rank	Rank in Class
		30	20	20	20	10	100.00		
A01	East-West Highway deki janta multiple campus	3.55	5	5	20	10	43.55	20	12
A02	Toki tole bhandra purva sabik purano bato deki khapang tole hudai ward 8 jodne sadak	15.12	10	0	19	0	44.12	19	11
A03	2 no prades stariya khel maidan deki purba janta mabi hudai ratu khola	12.64	0	5	20	10	47.64	15	8
A04	Gauri dadha bp rajmarga purba bistatole hudai tallopatu hudai ward karyalaya hudai majhi dada	14.52	0	0	20	0	34.52	37	18
A05	Rajmarga bata maimandir hudai kusumtar jodne bato	17.02	5	0	19	0	41.02	24	14
A06	Jangha khola deki mai mandir hudai vapsi khola samma	5.99	10	0	18	0	33.99	38	19
A07	East-West Highway tuteswor chowk deki utar tuteswornath mahadev mandir samma	10.39	0	0	17	0	27.39	54	23
A08	Tuteswor mahadev mandir bata purba dhungre, gadanta, sunapati, cheru hudai 4 no rajabase tole tole purba paschim bato	14.24	20	5	20	10	69.24	3	2
A09	Saabik 9 number ko khelmaidan baata buddha chowk jaane	0.83	5	5	18	0	28.83	51	22
A10	Janajaagriti maabi hudai chaukikha samma	7.14	5	20	20	0	52.14	13	7
A11	Manahari chowk deki paschim hanuman chowk	5.03	10	10	20	0	45.03	17	9

A12	Hanuman chowk deki ward n0 9 ko shiva mandir samma	7.52	0	0	19	10	36.52	31	16
A13	Masanghat vapsi deki army barrack hudai grirtole hudai 12/13	17.94	5	5	19	10	56.94	8	4
A14	Quater chowk deki sabik 6,7,5 hudai shanti tole bata sana kisan chowk	30.00	10	5	20	0	65.00	4	3
A15	Ward no 7 ko simana deki pashupatinagar hudai bhangaha napa 4 jodne mul sadak	23.18	5	20	20	10	78.18	1	1
A16	Laxminarayan ma bi deki mahendra hw	13.41	5	5	19	0	42.41	21	13
A17	Mahara khola deki laxmi janta mabi samma	5.62	5	5	17	0	32.62	41	20
A18	East-West Highway banpath deki nirmal lama bahuprabadhik shichalaya hudai sinduli jane bato	10.24	5	0	20	0	35.24	35	17
A19	Aurahi napa deki bardibas 12 hudai bhangaha napa samma	9.50	5	10	20	0	44.50	18	10
A20	Goranna deki bardibas bhapsi samma	14.75	0	20	19	0	53.75	12	6
A21	Giri tole deki ward no 9 chaudari tole samma	10.12	5	10	20	10	55.12	11	5
A22	East-West Highway bata daksin hamal tole nir shanti chowk hudai janta campus samma jane bato	3.98	10	5	20	0	38.98	27	15
A23	pathlaiya ko main sadak	6.66	0	5	19	0	30.66	45	21
B01	East-West Highway deki utar deurali mabi	4.19	0	10	19	0	33.19	40	20
B02	Janta hss aurahi road jodne sadak	7.05	0	5	18	0	30.05	50	26
B03	Baramstan deki purba buddha chowk hudai ward 6 jodne sadak	9.46	0	5	16	0	30.46	46	23
B04	2 no prades stariya khel maidan deki hospital hudai singapur hudai 8 no ward jodne sadak	13.59	0	5	17	10	45.59	16	8

B05	Kalapani picnic spot bata rajabas hudai kamalamai napa	18.22	10	10	19	0	57.22	7	4
B06	Ward no 1 ko hatimara kholsi deki rayamandal hudai patu chowk 1	14.61	0	5	18	0	37.61	29	14
B07	Aakhitar Anusandhan aayog bata ratu khola bata tulsi jane bato	2.37	0	5	17	0	24.37	61	34
B08	Patu bhujel kholsi deki baral tole hudai patu dadako mandir jane bato	1.04	5	0	16	0	22.04	62	35
B09	Rajmarga deki gumba hudai naya tole samma	8.68	5	0	18	0	31.68	43	21
B10	Bishowkarma chowk deki transformer bardada	13.13	5	0	20	0	38.13	28	13
B11	Dadatole chautari deki daksin firelane	1.30	5	0	0	0	6.30	104	42
B12	Sakhuwatar deki sunapati hudai hw niskine jungle ko bato	6.22	0	5	16	0	27.22	56	30
B13	East-West Highway gausala road chowk deki icheshwor mabi hudai panchadhura mabi hudai sakhuwa tar	11.67	5	20	19	0	55.67	9	5
B14	East-West Highway deki utar ward karayalaya hudai namuna tole hudai dhungre puchar ring road	13.91	5	5	18	10	51.91	14	7
B15	Bimal bhattarai ko ghardekhi chaulikha hudai janakpur	10.53	20	20	19	0	69.53	2	1
B16	Bhisma khadka ko ghardekhi rastriya adharbhut school samma	4.47	5	0	16	0	25.47	59	32
B17	Saabik 9 baata rastriya adharvut hudai badhelkhadi	1.42	5	5	0	0	11.42	77	40
B18	Raatopulbata hanuman chowk samma	12.60	10	10	17	10	59.60	6	3
B19	Prem nagar ko puchar deki sir samma ward 7	4.77	0	5	18	0	27.77	52	27
B20	Pokhari deki dakshin fulbari tole hudai khelmaidan	5.37	0	5	16	10	36.37	33	17

B21	Hanuman chowk deki army barrack	1.51	10	0	0	0	11.51	76	39
B22	Gambir kami ko ghar deki govinda saha ko ghar samma	9.69	5	20	17	10	61.69	5	2
B23	Bijaybastai bata milan chowk hudai dipu tole hudai chinimill jane bato	18.18	0	5	16	0	39.18	26	12
B24	Kabir chowk deki rambilas ko ghar samma	3.07	0	0	18	0	21.07	66	37
B25	Pathlaiya ko shiva mandir deki premnagar ko bato samma	15.42	5	0	17	0	37.42	30	15
B26	Biswokarma chowk deki laxminiya samma East-West Highway	13.38	0	0	17	0	30.38	47	24
B27	Bidur chowk deki buda khola hudai 11 no ward	3.65	5	5	18	10	41.65	23	10
B28	Barakote tole deki rastriya adharbhut school samma	1.52	0	0	0	10	11.52	75	38
B29	Synthang tole deki hatigauda samma	2.50	0	5	16	10	33.50	39	19
B30	Pipal chautari deki 11 no ward karyalaya hudai banke khola samma	8.27	5	10	19	0	42.27	22	9
B31	Bajar deki ward karyalaya hudai bishowkarma chowk	5.27	5	0	17	0	27.27	55	29
B32	Buda kholsi deki bharat tole hudai banke khola	2.01	0	0	0	0	2.01	215	46
B33	Jholunge pul hudai banke khola	3.17	10	5	18	0	36.17	34	18
B34	Nayatole deki prem bdr moktan ko ghar hudai krishna bdr ghising ko samma	5.67	0	0	16	0	21.67	64	36
B35	Ward karyalaya deki krishna bdr khadka ko ghar hudai nirmal lama bahuprabhidik school naya bato	1.54	5	0	0	0	6.54	100	41
B36	Ahiman tole deki chalki samma	9.63	0	0	18	0	27.63	53	28

B37	Jiritole deki bheriya tole samma	3.70	0	5	16	0	24.70	60	33
B38	Iman tole deki bar tole sammaa	2.18	0	0	0	0	2.18	204	45
B39	Ramachowk deki ratu khola samma	11.55	5	20	19	0	55.55	10	6
B40	Bijaysingh pokhari deki lama tole	3.35	0	10	17	0	30.35	48	25
B41	Bijalpura sabik ward 3 deki sabik 9 samma	2.55	0	0	0	0	2.55	183	44
B42	Bijalpura sabik 3 deki pathaliya bajar	4.91	0	0	0	0	4.91	121	43
B43	Aurahi road shiv mandir purba chiran mill hudai janta campus sanga jodine bato samma	1.84	10	0	19	0	30.84	44	22
B44	Purano rajmarga	8.40	0	0	18	10	36.40	32	16
B45	Ratu pul daksin khola ko paschim kinar hudai badel khadi samma jane bato	8.51	0	0	17	0	25.51	58	31
B46	Aurahi road shiva mandir paschim bhapsi khola jane bato	3.79	10	0	16	10	39.79	25	11
C001	East-West Highway chandrabadhur (binod) khadka ko ghar deki dakshin mul paini samma	2.96	0	0	0	0	2.96	170	33
C002	East-West Highway dwki utar bargachi hudai pani kholsi	3.82	10	5	16	0	34.82	36	1
C003	BP Highway deki purba sangam tole hudai aryaghat jane bato	11.92	0	0	0	10	21.92	63	5
C004	Santa chaulagain ko ghar deki dakshin inar dada hudai hattimara jane bato	3.26	0	0	0	0	3.26	157	30
C005	East-West Highway deki utar sures raut ko ghar hudai mukunda baral ko samma	2.22	0	0	0	0	2.22	201	36
C006	East-West Highway narabadhur sen ko ghar hudai utar hanuman mandir	1.66	0	5	0	0	6.66	98	20

C007	Ward office bata paschim hari baral ko ghar hudai hattimara khola	11.39	0	5	0	0	16.39	69	9
C008	East-West Highway deki dakshin illaka prasasan samma	3.55	0	5	18	0	26.55	57	4
C009	Baburam adhikari ko ghar aagadi purba janta hss jane bato samma	2.45	0	0	0	0	2.45	189	35
C010	Toki tole deki dakshin badelkhadi jodne sadak	5.85	0	0	0	0	5.85	111	26
C011	Janta mabi pachadi bata bp highway	1.41	0	5	0	10	16.41	68	8
C012	Dudeswori aabi bata samudayik vawan jane bato	0.64	0	5	0	0	5.64	112	27
C013	Bardada bata lamxi bhaktipur hudai cheru khola	7.26	0	5	0	0	12.26	74	12
C014	Bardada bata thulo damar jane bato	3.16	0	0	0	0	3.16	163	31
C015	Saraswati prabi bata gadanta siransamma	2.70	0	5	0	0	7.70	94	19
C016	Mul bato deki ne ra school hudai firelane	1.43	0	5	0	0	6.43	102	21
C017	Namuna tole deki tallo farelane	2.69	0	0	0	0	2.69	177	34
C018	Tallo firelane deki bhuwan tole hudai mathilo firelane	1.58	0	0	0	0	1.58	256	38
C019	Nagendra tole jane bato deki utar dhungre jane bato samma	0.68	0	0	0	0	0.68	355	39
C020	Bimal bhattarai ko ghardekhi titribot samma	2.73	5	0	0	0	7.73	92	17
C021	Ghuran pariyaar ko ghardekhi titribot jaane baato	2.04	0	0	0	0	2.04	214	37
C022	Sibmandir baata paschim raatukhola samma	1.19	5	0	0	0	6.19	106	23

C023	Badiyatol dekhi saabik 9 samma	3.65	0	0	0	0	3.65	144	29
C024	Charghare tol baata janata maabi jaane	1.41	10	0	0	0	11.41	78	13
C025	Titribot dekhii 7 ko simana samma	12.31	0	0	0	0	12.31	73	11
C026	Sabik 9 ko khelmadan baata rastriya pravi samma	1.52	5	5	0	10	21.52	65	6
C027	Bangkhadi bajar bata lapchan tole	4.91	0	5	0	0	9.91	81	14
C028	Gunja badhur ko ghar deki gaushala napa jane bato	3.65	0	5	0	0	8.65	87	16
C029	Karamtoki deki khajuriya samma	1.42	5	0	0	0	6.42	103	22
C030	Jorpokhari deki model boarding samma	3.63	0	0	17	0	20.63	67	7
C031	Bandevi mandir 2 deki ward office hudai bardibas jaleswor road	7.09	5	0	18	0	30.09	49	3
C032	Ratu khola bata arun saha ko dalan hudai pathaliya durga mandir ko paschim ratu samma 1	6.53	5	5	16	0	32.53	42	2
C033	Harinandan ko ghar deki mushar tole samma	6.17	0	0	0	0	6.17	107	24
C034	Prem bdr moktan ko ghar deki sabik 6 no school	2.71	0	5	0	0	7.71	93	18
C035	Bikram syngthan ko ghar deki inar kholsi deki asha syngtan ko ghar samma	4.46	5	0	0	0	9.46	84	15
C036	Aakan tole deki sabik 9 samma	3.11	0	0	0	0	3.11	165	32
C037	Lamatole deki khublal tole hudai dada tole	4.76	0	0	0	0	4.76	124	28
C038	Lama tole deki bheriya tole bijay sing pokhari	8.08	5	0	0	0	13.08	72	10

C039	Dadatole paini deki bijalpura sabik 3 samma	6.15	0	0	0	0	6.15	108	25
D001	Bardibas chowk bata galtar hudai hatimara khola	3.47	0	0	0	0	3.47	151	56
D002	Bardibas chowk bata galtar hudai hatimara khola	7.90	0	0	0	0	7.90	91	12
D003	Ward karyala purba BP Highway samma	1.39	0	0	0	0	1.39	267	160
D004	East-West Highway deki utar janamukhi krisi office hudai narayan susling ko ghar samma	2.64	0	0	0	0	2.64	179	79
D005	Nasure chaurato ko ghar deki utar padamlal ko ghar samma	1.76	0	0	0	0	1.76	232	126
D006	Deurali school deki neupane mandir hudai panchadhura school	10.72	0	0	0	0	10.72	80	4
D007	Janta school jane bato ma raju poudel ko ghar bata khanepani office hudai East-West Highway	9.27	0	0	0	0	9.27	85	7
D008	East-West Highway chamahari ko ghar deki utar hanuman mandir	1.92	0	0	0	0	1.92	222	116
D009	IRDS samaj ko bhawan deki purba sivh bikram thapa ko khet hudai touwa samma ko bato naya sadak	9.83	0	0	0	0	9.83	82	5
D010	East-West Highway deki utar khanepani tanki hudai aryaghat	0.47	0	0	0	0	0.47	397	289
D011	East-West Highway honda showrom deki dakshin	0.95	0	0	0	0	0.95	322	215
D012	East-West Highway gautam hotel bata utar plotting jane bato	2.40	0	0	0	0	2.40	193	91
D013	East-West Highway deki purano bajar samma ko bich bato	3.52	0	0	0	0	3.52	148	53
D014	Ew highway deki malpot rajaswo khane pani karyalaya hudai dakshin jane bato	1.10	0	0	0	0	1.10	306	199
D015	Bikau yadav ko ghar dekki pani kholsi	1.11	0	0	0	0	1.11	304	197

D016	Indraprasad risal ko ghar deki purba bimal acharya ko ghar samma	2.21	0	0	0	0	2.21	202	99
D017	Parsuram risal ko ghar hudai aurahi sadak samma	2.15	0	0	0	0	2.15	208	104
D018	Hari baral ko ghar deki paschim gyan pd gautam ko ghar utar pani kholsi samma	2.49	0	0	0	0	2.49	185	84
D019	Nawaraj bhattraai ko ghar purba BP Highway	1.00	0	0	0	0	1.00	318	211
D020	East-West Highway nic bank deki utar samser thapa ko ghar hudai bindeswor saha ko ghar samma	1.01	0	0	0	0	1.01	317	210
D021	Sita karki ko ghar deki church	1.58	0	0	0	0	1.58	255	149
D022	Amarbadhur pata ko ghar deki birbadhur hiyau ko ghar samma	3.05	0	0	0	0	3.05	168	70
D023	East-West Highway deki dipendra thapa ko ghar hudai narayan sigdel ko samma	1.63	0	0	0	0	1.63	247	141
D024	Janta school jane bato buduni bk ko ghar purba bhupu sainik ko ghar samma	0.51	0	0	0	0	0.51	385	277
D025	Narayan khanal ko ghar deki purba janta hss jane bato	2.58	0	0	0	0	2.58	181	81
D026	Mahesh jha ko ghar adagi deki purba janta hss janne bato	2.05	0	0	0	0	2.05	213	109
D027	Shankar ranapaini ko ghar deki utar rajendra jha ko khet samma	1.46	0	0	0	0	1.46	263	156
D028	Aurahi roaad deki dhamala ko ghar hudai rangasala	2.78	0	0	0	0	2.78	174	75
D029	Birendra jha ko ghar deki paschim hospital jane bato	1.23	0	0	0	0	1.23	284	177
D030	Aurahi road dekii paschim hospital	1.09	0	0	0	0	1.09	307	200
D031	Bargachi deki paschim arun jha ko ghar hudai hospital	1.10	0	0	0	0	1.10	305	198

D032	Aurahi road deki paschim mahesh jha ko ghar hudai paschim	1.19	0	0	0	0	1.19	294	187
D033	Aurahi road deki suresh bk ko hudai khel maidan	1.52	0	0	0	0	1.52	262	155
D034	Aurahi road deki paschim khel maidan hune bato	1.02	0	0	0	0	1.02	316	209
D035	Rato school deki purba bata daksin aurahi sadak jodne	8.08	0	0	0	0	8.08	89	10
D036	Binod basnet ko ghar deki daksin pariyar hudai masanghat jane bato	8.02	0	0	0	0	8.02	90	11
D037	Buddha chowk paschim pawan shrestha ko' jagga hudai daksin aurahi road	5.58	0	0	0	0	5.58	113	21
D038	Aurahi road deki purba krishna sing ko jagga hudai purano bato naya sadak	1.03	0	0	0	0	1.03	314	207
D039	Hangkong dada deki transformer purba sadak naya sadak	1.13	0	0	0	0	1.13	301	194
D040	Badelkhadi toki tole deki paschim janta hss pachadi ko sadak	0.92	0	0	0	0	0.92	329	222
D041	Sarad sing bhandari ko jagga deki utar, paschim jane bato	1.68	0	0	0	0	1.68	240	134
D042	Bal badhur bhujel ra duki mahato ko jagga hudai singapore jodne bato naya sadak	1.26	0	0	0	0	1.26	281	174
D043	Hangkong dada deki gumba jane bato	1.72	0	0	0	0	1.72	236	130
D044	Gharapani tole deki ratmata hudai bidhalaya jane bato	3.94	0	0	0	0	3.94	136	42
D045	BP Highway bata ban office	0.47	0	0	0	0	0.47	394	286
D046	Sadak bibhag deki brida bisram samma	0.44	0	0	0	0	0.44	399	291
D047	Bhujel tole hudai tamang tole jane bato	1.46	0	0	0	0	1.46	264	157

D048	Gauridada bidhalaya bata krisi farm hudai mahendra rajmarga	1.59	0	0	0	0	1.59	254	148
D049	Krisi farm utar thapa tole	1.36	0	0	0	0	1.36	269	162
D050	Kusal adhikari ko ghar bata hatemalo tole	0.95	0	0	0	0	0.95	324	217
D051	Janta mabi ko gate bata dhungana tole	0.55	0	0	0	0	0.55	375	267
D052	Subod kattel bata ratu khola	0.44	0	0	0	0	0.44	400	292
D053	Makalu hotel bata devistan	0.50	0	0	0	0	0.50	389	281
D054	Sarpadansh deki santole	0.39	0	0	0	0	0.39	408	300
D055	Radionepal bata pani kholsi	0.51	0	0	0	0	0.51	387	279
D056	Bista tole bata toki tole	0.53	0	0	0	0	0.53	378	270
D057	Gauridada bata bargachi chowk	0.30	0	0	0	0	0.30	417	309
D058	Sungava fm bata pani kholso	0.47	0	0	0	0	0.47	395	287
D059	Pabitra devkota bata pani kholso	0.49	0	0	0	0	0.49	391	283
D060	Bp rajmarga paschimmaruwa tole	0.95	0	0	0	0	0.95	321	214
D061	BP Highway deki bisambar jane bato	0.48	0	0	0	0	0.48	392	284
D062	BP Highway deki jholunge pul	0.83	0	0	0	0	0.83	337	230
D063	BP Highway kalapani balkishor ko ghar deki bidhalaya hudai khola samma	3.21	0	0	0	0	3.21	158	62

D064	BP Highway kuseswor mandir deki ratu khola jane bato	0.92	0	0	0	0	0.92	328	221
D065	BP Highway gopi shrestha ko ghar deki school dada tole hudai jholunge pul samma	3.70	0	0	0	0	3.70	141	47
D066	Lamxi narayan tole vitra jko sakha road 1	1.63	0	0	0	0	1.63	248	142
D067	BP Highway bimala basnet ko ghar hudai som bdr ko ghar hudai ratu khola naya bato	0.81	0	0	0	0	0.81	341	234
D068	Jit bdr karki ghar deki ratu khola naya sadak	0.66	0	0	0	0	0.66	356	248
D069	Smriti park deki bista tole jane bato	0.43	0	0	0	0	0.43	401	293
D070	Newar kancha ko ghar deki prithivi bdr sarki ko ghar hudai marka khola samma	0.63	0	0	0	0	0.63	362	254
D071	Marka kholsi bata lungeli jane bato	0.53	0	0	0	0	0.53	380	272
D072	Marka mul bato bata marka tole jane bato	1.87	0	0	0	0	1.87	224	118
D073	Rajabas krisi sadak mathillo	3.38	0	0	0	0	3.38	155	60
D074	Rajabas tallo krisi sadak	1.80	0	0	0	0	1.80	230	124
D075	Dudeswori bata chure schol bato	1.22	0	0	0	0	1.22	289	182
D076	Rvt bata jarayo kholsi jane bato	0.65	0	0	0	0	0.65	359	251
D077	Chautara bata jarayo kholsi jana bato	0.52	0	0	0	0	0.52	382	274
D078	Parsai dhap ring road	2.45	0	0	0	0	2.45	188	87
D079	Bhaktarajan ko bata jholunge pul Naya bato	0.81	0	0	0	0	0.81	340	233

D080	Kaluman ko ghar deki darlami jhora samma	1.59	0	0	0	0	1.59	253	147
D081	Arne deki naite pani jane bato	0.94	0	0	0	0	0.94	325	218
D082	Arne deki bhulki ring road naya bato	3.05	0	0	0	0	3.05	167	69
D083	Bastipur jane bato	0.92	0	0	0	0	0.92	327	220
D084	Bastipur hudai bhapsi	0.17	0	0	0	0	0.17	425	317
D085	Bhapsi bata bar dada jane bato	0.39	0	0	0	0	0.39	407	299
D086	Bam bdr ko ghar bata bhapsi khola	0.91	0	0	0	0	0.91	332	225
D087	Chandramaya ko ghar bata bhapsi	0.61	0	0	0	0	0.61	366	258
D088	Patu bata tulassi jane bato	1.64	0	0	0	0	1.64	245	139
D089	BP Highway kakarbhatta hudai rakaswe kholso	0.73	0	0	0	0	0.73	348	241
D090	Khadka ko ghar hudai prem bhujel ko ghar	0.52	0	0	0	0	0.52	383	275
D091	Sumi bhujel ko ghar bata simalbhote	0.77	0	0	0	0	0.77	345	238
D092	Yam bdr budhathoki ko ghar bata simalbot	0.91	0	0	0	0	0.91	331	224
D093	Pawaneswor mandir bata ratu khola	0.81	0	0	0	0	0.81	339	232
D094	Bhubadhur ko ghar deki ram badhur ko ghar samma	0.41	0	0	0	0	0.41	405	297
D095	Majhi dada bata bphw naya sadak	1.68	0	0	0	0	1.68	241	135

D096	Patu krisi sadak	3.20	0	0	0	0	3.20	160	64
D097	Hatchary deki patu kholsi	1.33	0	0	0	0	1.33	273	166
D098	BP Highway bata bhujel tole hudai ratu khola	2.28	0	0	0	0	2.28	198	96
D099	Patu hassta bdr pariyar ko ghar deki ratu khola hudai tulsu jane bato	2.49	0	0	0	0	2.49	186	85
D100	Devi pd ko ghar bata bhujel tole	0.40	0	0	0	0	0.40	406	298
D101	Yam bdr ko gahr deki patu kholsi samma	0.66	0	0	0	0	0.66	358	250
D102	Govinda kepchaki ko ghar deki ganesh kolikote ko ghar samma	0.38	0	0	0	0	0.38	410	302
D103	BP Highway ko kalpeswor mandir bata arjun khadka ko ghar samma	0.33	0	0	0	0	0.33	415	307
D104	Healthpost jane bato	0.16	0	0	0	0	0.16	426	318
D105	BP Highway pairabimanch deki indrawati jane bato	0.59	0	0	0	0	0.59	368	260
D106	Sadak bibhag deki namuna tole jane bato	0.47	0	0	0	0	0.47	393	285
D107	Adharsila jane bato	0.10	0	0	0	0	0.10	427	319
D108	Purusotam bhattraai ko ghar deki tulsu dhungana ko ghar	0.94	0	0	0	0	0.94	326	219
D109	Ratu khola xeu ko bato	2.61	0	0	0	0	2.61	180	80
D110	BP Highway bata sunshine boarding hudai mul bato	0.37	0	0	0	0	0.37	412	304
D111	Radio darpan bata inwati jane bato	0.29	0	0	0	0	0.29	418	310

D112	Gairi bato	1.36	0	0	0	0	1.36	270	163
D113	Janta school hudai karki tole	0.60	0	0	0	0	0.60	367	259
D114	Santosh thapa ko ghar deki thapa tole	0.58	0	0	0	0	0.58	373	265
D115	Aale tole deki khola jharne bato	0.53	0	0	0	0	0.53	379	271
D116	School paxadi bata gautam ko ghar samma	0.54	0	0	0	0	0.54	377	269
D117	Chandra sherestha ko dudhbadhur ko ghar samma	0.51	0	0	0	0	0.51	386	278
D118	Church bata mukti ghimere	0.37	0	0	0	0	0.37	411	303
D119	Ba na pa 3 gauri dada bata namuna basti hudai mahendra rajmarga	3.11	0	0	0	0	3.11	166	68
D120	Bardada transformer bata dimdim samma	1.56	0	0	0	0	1.56	258	151
D121	Kusumtar gauline bato	0.84	0	0	0	0	0.84	336	229
D122	Naya tole purba chane tole hudai bhapsi jodne sadak	3.15	0	0	0	0	3.15	164	67
D123	Maithan char ghare bata bargachi chautaro	1.34	0	0	0	0	1.34	272	165
D124	Moti saha ko ghar deki mabi kami dada hudai rajkumar ko ghar samma	2.12	0	0	0	0	2.12	211	107
D125	Gyaba Tole deki bandipur tole sakha lama tole jane bato	1.93	0	0	0	0	1.93	220	114
D126	Bardada khanepani tanki	0.49	0	0	0	0	0.49	390	282
D127	Lamxmi khola purba kinara syangtan tole	2.25	0	0	0	0	2.25	199	97

D128	Narayan shrestha ko ghar bata hawaldar tole hudai durga mandir 1	2.16	0	0	0	0	2.16	207	103
D129	Nawal kishor ko ghar deki newar tole jodne bato 1	1.60	0	0	0	0	1.60	251	145
D130	Charghare bata naya bajar chune bato	2.06	0	0	0	0	2.06	212	108
D131	Hiralal tole bata nathu ko ghar jodne bato naya sadak	2.32	0	0	0	0	2.32	194	92
D132	Baramthan deki khublal ko khet samma	1.26	0	0	0	0	1.26	282	175
D133	Aaite ko ghar deki nathu ko ghar samma naya sadak	0.98	0	0	0	0	0.98	320	213
D134	Inar deki synba tole	0.76	0	0	0	0	0.76	346	239
D135	Mabi kami dada deki arjun katwal ko bari bhapsiko bato samma naya sadak	1.21	0	0	0	0	1.21	291	184
D136	Vapsi bato bata henjan tole	0.30	0	0	0	0	0.30	416	308
D137	Rajabase tole bata bhaktipur bidhalaya samma	4.98	0	0	0	0	4.98	120	28
D138	Janga khola bata lyawan tole samma	2.66	0	0	0	0	2.66	178	78
D139	Subaraj ko ghar deki chautaro ra pratap sing ko ghar	1.67	0	0	0	0	1.67	243	137
D140	Icheshwor mabi bata nepal tole, jamdar tol hudai sakhuwatar	6.51	0	0	0	0	6.51	101	17
D141	Moktan chowk deki icheswor jodne sadak	4.09	0	0	0	0	4.09	133	39
D142	Damai maila ko gahr deki quarter dada hudai icheswor ko farlane samma	3.80	0	0	0	0	3.80	139	45
D143	Ganesh bd ko ghar deki janardan ko kukuraha farm samma	1.12	0	0	0	0	1.12	303	196

D144	Beldada khanepani tanki deki dumsi dada hudai milke tol 1	1.82	0	0	0	0	1.82	229	123
D145	Panchadhura mabi bata sakhuwatar	1.61	0	0	0	0	1.61	249	143
D146	Panchadhura mabi deki saraswati pravi	0.79	0	0	0	0	0.79	343	236
D147	Bhattraai tole ko bato	0.63	0	0	0	0	0.63	363	255
D148	Ichaswor mabi deki sunipati puchar	0.64	0	0	0	0	0.64	360	252
D149	Same nepal sochol deki ghalan tole	0.28	0	0	0	0	0.28	419	311
D150	Gadanta ko siddeswor mandir deki jungle samma	1.60	0	0	0	0	1.60	250	144
D151	Setu basnet ko ghar deki khil badhur misra ko ghar samma naya sadak	1.99	0	0	0	0	1.99	218	112
D152	Dhan bdr syngba ko ghar deki mekh badhur bk ko samma naya sadak	1.23	0	0	0	0	1.23	286	179
D153	Tuteswor jane mulbato deki tuteswor school hudai dadatole hudai bhuwan tole bata dungre khola samma	3.68	0	0	0	0	3.68	142	48
D154	Jagat acharya ko ghar deki susling tole samma	0.69	0	0	0	0	0.69	353	246
D155	Gopal bk ko ghar deki daksin fare lane samma krisi road	1.14	0	0	0	0	1.14	299	192
D156	Susling tole deki farelane	0.42	0	0	0	0	0.42	403	295
D157	Tintale peti dhorchange tole jane bato	1.82	0	0	0	0	1.82	228	122
D158	Tintale pati deki dungre jane bato	0.66	0	0	0	0	0.66	357	249
D159	Maraha khola deki tuteswor hudai gadanta kmul bato samma tallo fire lane	6.75	0	0	0	0	6.75	97	15

D160	Pukar yadav ko ghar deki mathilo firelane	0.27	0	0	0	0	0.27	420	312
D161	Diriri dada deki daksin fire lane samma naya bato	1.08	0	0	0	0	1.08	310	203
D162	Tuteswor schol deki utar bramthan jane bato naya bato	0.63	0	0	0	0	0.63	364	256
D163	Inar tole deki bramstan naya bato	0.51	0	0	0	0	0.51	384	276
D164	Raje raut ko ghar deki purba gadanta mulbato samma naya bato	0.62	0	0	0	0	0.62	365	257
D165	Pratap sing ko ghar deki hom bdr sidali ko samma naya bato	0.69	0	0	0	0	0.69	352	245
D166	Tuteswor mandir deki utar pathiparan jane bato	4.82	0	0	0	0	4.82	123	30
D167	Tuteswor ko mul bato bata motilal ko ghar hudai mahara khola	1.23	0	0	0	0	1.23	287	180
D168	Bhaktabadhur ko tole hudai daksin fielane samma	2.29	0	0	0	0	2.29	197	95
D169	Tuteswor ko baramthan deki daksin tuteswor school samma	1.20	0	0	0	0	1.20	293	186
D170	Gadanta tole deki samenepal school hudai yonjan tole	0.64	0	0	0	0	0.64	361	253
D171	Rupa dimdong ko ghar deki bhagya laxmi ko khet samma	1.02	0	0	0	0	1.02	315	208
D172	Baagetol ko pipal bot hudai uttar khanepani ko bore samma	0.70	0	0	0	0	0.70	351	244
D173	Juretol hudai bagetol ko pipalbot samma	1.30	0	0	0	0	1.30	276	169
D174	Titribot dekhi janata school jaane baato	1.92	0	0	0	0	1.92	221	115
D175	Krishi college dekhi dakshin purba jodne baato	1.13	0	0	0	0	1.13	300	193

D176	Uthakaidas ko gharbaata purba badahari khola samma	0.89	0	0	0	0	0.89	333	226
D177	Jagannath ko ghardekhi pachhim swastha chauki samma	1.38	0	0	0	0	1.38	268	161
D178	Kesab subediko ghardekhi purba pathra samma	0.91	0	0	0	0	0.91	330	223
D179	Padam tole baata pathara jaane baato	0.72	0	0	0	0	0.72	350	243
D180	Barbaatole pokharidekhi raatu khola samma	1.32	0	0	0	0	1.32	275	168
D181	Gannughar dekhi pachhim musahari samma	1.22	0	0	0	0	1.22	288	181
D182	Rastriya pravi bata sailes mandir hudai hanuman chowk ko sailes mandirjaane	3.80	0	0	0	0	3.80	138	44
D183	Maksudhan ko ghardekhi pachhim sailes mandirsamma	0.75	0	0	0	0	0.75	347	240
D184	Shrinaran ko ghardekhi purba khola samma	1.64	0	0	0	0	1.64	244	138
D185	Hanuman chowk baata uttar masanghatta jaane baato	1.90	0	0	0	0	1.90	223	117
D186	Gumba xeu baata santosh bshnet ko crusher jaane baato	2.86	0	0	0	0	2.86	172	73
D187	Swastha chauki dekhi gumbaa jodne	2.31	0	0	0	0	2.31	195	93
D188	Guma paschim baata uttarsabik 9 number jaane baato	2.55	0	0	0	0	2.55	182	82
D189	Ghodbaal tole hudai dakhin vilai paini samma krisi new baato	1.17	0	0	0	0	1.17	296	189
D190	Charghare tol ko dakshin pattibaata luptaprasad kaafleko khet samma new sadak	0.41	0	0	0	0	0.41	404	296
D191	Mhesi saha ko ghar hudai agro village hudai vabsi samma	1.53	0	0	0	0	1.53	261	154

D192	9 number ko pokharidekhi 8 number ko baato smma	2.20	0	0	0	0	2.20	203	100
D193	Rames baruwal ghar ko uttarpattibata pragati tole bore hole samma	0.47	0	0	0	0	0.47	396	288
D194	Kebal ko fulbaaridekhi arjun ko khet samma jaane baato	0.27	0	0	0	0	0.27	421	313
D195	Khapaange tole dekhi saabik 9 samma ko culvert samma	3.17	0	0	0	0	3.17	162	66
D196	Swastha chauki dekhi pashupatinagar jodne	2.41	0	0	0	0	2.41	191	89
D197	Giritol hudai uttar khapange tol samma	0.36	0	0	0	0	0.36	413	305
D198	Chaulikha bajar vitra ko baato	0.26	0	0	0	0	0.26	423	315
D199	Premnagar hudai kartik kumar jodne saddak	0.59	0	0	0	0	0.59	369	261
D200	Govinda saha ko ghar deki ram nagar birta jodne saddak	3.95	0	0	0	0	3.95	135	41
D201	Juri tole deki yadav tole hudai fulbari samma	2.43	0	0	0	0	2.43	190	88
D202	Kesav pokherel ko ghar deki meg pd pokherel ko ghar samma	1.18	0	0	0	0	1.18	295	188
D203	Maheshor das ko khet deki tamang tole siran	1.69	0	0	0	0	1.69	239	133
D204	Chhaghare tole bata damber raut ko ghar samma naya sadak	1.14	0	0	0	0	1.14	298	191
D205	Dipu tole deki shanti tole	8.59	0	0	0	0	8.59	88	9
D206	Bangkhadi bajar deki giri tole	4.32	0	0	0	0	4.32	129	35
D207	Bangkhadi bajar deki dhami tole	4.30	0	0	0	0	4.30	130	36

D208	Bandevi 1 deki purba krisi road naya bato	8.79	0	0	0	0	8.79	86	8
D209	Khajuriya deki ramanand chowk	3.19	0	0	0	0	3.19	161	65
D210	Ram kishor ko pasal deki chandraman ko ghar samma	0.33	0	0	0	0	0.33	414	306
D211	Bhapsi tole deki khola samma naya sadak	3.45	0	0	0	0	3.45	152	57
D212	Stkholi tole deki gaushala napa jane naya sadak	1.72	0	0	0	0	1.72	235	129
D213	Samjhana ko ghar deki purano bramathan naya sadak	2.76	0	0	0	0	2.76	176	77
D214	Balampati tole deki khola krisi road naya sadak	2.97	0	0	0	0	2.97	169	71
D215	Bangkhadi bajar deki healthpost	0.42	0	0	0	0	0.42	402	294
D216	Pathlaiya lali ko pasal deki bramthan hudai bhangha 4	3.20	0	0	0	0	3.20	159	63
D217	Shree ram mahato ko inar deki rambudhan mahato ko ghar samma	0.50	0	0	0	0	0.50	388	280
D218	Uma thakur ko ghar deki bheria tole	2.85	0	0	0	0	2.85	173	74
D219	Arun saha ko dalan deki dakshin bahangha napa 4 samma	3.44	0	0	0	0	3.44	153	58
D220	Ma ganga jal deep boring deki purba tuki tole	5.09	0	0	0	0	5.09	119	27
D221	Purba ratu khola bata bhuwan mahato ko ghar hudai paschim khola samma	6.60	0	0	0	0	6.60	99	16
D222	Sabik 2 magartole dhir bdr magar deki healthpost	1.53	0	0	0	0	1.53	260	153
D223	Sabik ward 1 ko antim gharsilwal mahato ko gahr deki ramlakhan ko ghar samma	1.67	0	0	0	0	1.67	242	136

D224	Mohan marga deki pashupatinagar samma	4.89	0	0	0	0	4.89	122	29
D225	Bijay singh ko ghar deki paschim laxman singh ghar hudai culvert	1.83	0	0	0	0	1.83	227	121
D226	Arun saha ko dalan deki bijay singh ko ghar hudai ram bdr thapa ko ghar samma	0.88	0	0	0	0	0.88	334	227
D227	Jagdis mahato ko ghar deki ganesh mahato ko ghar samma	0.23	0	0	0	0	0.23	424	316
D228	Bijay singh ko khet deki kisan nagar samma	7.43	0	0	0	0	7.43	96	14
D229	Dharampur wala ko ghar deki purba khola samma	3.78	0	0	0	0	3.78	140	46
D230	Ramprit mahato ko ghar deki daksin khola samma	3.39	0	0	0	0	3.39	154	59
D231	Sabik 4 ko bramastan deki arun sir ko ghar hudai khola samma	3.67	0	0	0	0	3.67	143	49
D232	Syngthan chowk deki nepal rasriya adharbhut school samma	2.25	0	0	0	0	2.25	200	98
D233	Nepal rastriya adhabhut school deki paschim jholunge pul sammma	4.40	0	0	0	0	4.40	127	33
D234	Arundada deki bardada samma	3.63	0	0	0	0	3.63	145	50
D235	Lahure ko ghar deki bhalujhora khola	1.35	0	0	0	0	1.35	271	164
D236	Dhanlal shrestha ko ghar deki palman ghising ko ghar samma	0.59	0	0	0	0	0.59	370	262
D237	Chulai ko ghar deki fireline samma	2.40	0	0	0	0	2.40	192	90
D238	Ser bdr ghising ko ghar deki fireline samma naya sadak samma	1.60	0	0	0	0	1.60	252	146
D239	Bishnu bdr ko ghar deki gyan bdr bk ko ghar samma naya sadak	1.23	0	0	0	0	1.23	285	178

D240	Madhumaya ko ghar deki kaman sing ko jagga samma	0.58	0	0	0	0	0.58	372	264
D241	Suman sagale ko ghar deki barakoti tole samma	0.83	0	0	0	0	0.83	338	231
D242	Jholunge pul deki jhaure bhangre jane bato	11.41	0	0	0	0	11.41	79	3
D243	Hatigauda deki sita shrestha ko ghar samma	1.42	0	0	0	0	1.42	266	159
D244	Hatigauda deki lok badhur ko ghar samma	1.99	0	0	0	0	1.99	217	111
D245	Shantiram shiva bhakta ko ghar deki fireline samma	1.72	0	0	0	0	1.72	237	131
D246	Pradip ghemire ko ghar deki fireline samma	1.69	0	0	0	0	1.69	238	132
D247	Krishna bdr ramdel ko ghar deki ghar utar kush pd regmi ko samma	0.56	0	0	0	0	0.56	374	266
D248	Sabik 5 ko 16 no khane pani tanki deki buda kholsi samma naya bato	1.04	0	0	0	0	1.04	313	206
D249	Tulsi badaur budhathoki ko ghar deki daksin pradip kafle ko ghar samma naya bato	0.38	0	0	0	0	0.38	409	301
D250	Rana tole deki naya tole samma	3.58	0	0	0	0	3.58	146	51
D251	Ward karyalaya deki sovit badahur khadka ko ghar hudai nirmal lama bahuprabidik jane bato naya sadak	3.52	0	0	0	0	3.52	149	54
D252	Syngtan tole deki baguwa	1.58	0	0	0	0	1.58	257	150
D253	Thapa tole deki bharat tole hudai fire lane	5.14	0	0	0	0	5.14	117	25
D254	Inar kholsi deki kafle ko ghar hudai ram badhur ko bari samma	1.75	0	0	0	0	1.75	234	128
D255	School kitta deki purba 22 ft road hudai chandralal ko ghar samma	3.83	0	0	0	0	3.83	137	43

D256	Gopiraj dhamala ko jagga deki lal bdr bk ko jagga hudai naya tole bata aune bato	1.98	0	0	0	0	1.98	219	113
D257	Arjun basnet ko ghar deki gopi dhamala ko ghar hudai nirmal ghemire ko ghar samma	0.68	0	0	0	0	0.68	354	247
D258	Bhitri khola bata kali khola deki gardi hudai gurung, xodke hudai banke sinduli sadak samma naya bato	15.98	0	0	0	0	15.98	70	1
D259	Yadu pokherel ko ghar deki bayal bas	2.91	0	0	0	0	2.91	171	72
D260	Marichman ko ghar deki firelane samma	1.25	0	0	0	0	1.25	283	176
D261	Ward karyalay deki yam bdr khadka ko ghar samma	0.58	0	0	0	0	0.58	371	263
D262	Ward office deki kholsi hudai moktan tole samma naya sadak	1.30	0	0	0	0	1.30	277	170
D263	Bhangre deki gardi hudai gurung khola naya sadak	6.07	0	0	0	0	6.07	109	19
D264	7dine deki gardi dange ko ghar samma naya sadak	3.58	0	0	0	0	3.58	147	52
D265	Pani tanki deki lafa ko khoriya samma naya sadak	0.55	0	0	0	0	0.55	376	268
D266	Nabaraj karki ko ghar deki lafa ko khoriya jane bato naya sadak	0.27	0	0	0	0	0.27	422	314
D267	Chimariya ko bagaicha deki mohan dhamala ko deki surya dhamala ko khet samma ko bato	1.83	0	0	0	0	1.83	226	120
D268	Lokharka deki gyango ko ghar hudai chodke school jodne naya sadak	4.16	0	0	0	0	4.16	132	38
D269	Juri tole deki bheriya tole samma	5.17	0	0	0	0	5.17	116	24
D270	Aakan tole deki sabik 7 samma	6.23	0	0	0	0	6.23	105	18
D271	Purano 9 no deki aurahi jane bato	3.51	0	0	0	0	3.51	150	55

D272	Kamaleshor mahato ko ghar deki bramstan	1.08	0	0	0	0	1.08	309	202
D273	Kamal mahato ko ghar deki ratu khola naya sadak	4.37	0	0	0	0	4.37	128	34
D274	Chalki tole deki aakhwan tole samma naya sadak	6.00	0	0	0	0	6.00	110	20
D275	Pakistan tole deki imli gachi karuna jane bato	1.76	0	0	0	0	1.76	233	127
D276	Juri tole deki bar tole	5.19	0	0	0	0	5.19	114	22
D277	Bijalpura sabik 3 deki misrilal khet samma	2.14	0	0	0	0	2.14	209	105
D278	Army camp deki bardibas 8 samma naya sadak	14.49	0	0	0	0	14.49	71	2
D279	Healthpost deki sabik 3 jane naya bato	9.52	0	0	0	0	9.52	83	6
D280	Khane pani tanki deki khublal tole naya sadak	5.12	0	0	0	0	5.12	118	26
D281	Malaniya than deki sabik 3 samma naya sadak	2.17	0	0	0	0	2.17	205	101
D282	Sabik 8 deki sabik 6 samma krisi sadak naya sadak	7.44	0	0	0	0	7.44	95	13
D283	Sabik 6 no ko jagjiban mahato ko ghar deki khublal tole	5.19	0	0	0	0	5.19	115	23
D284	Jagjibwan mahato ko ghar deki deki Ratu khola samma krisi sadak	4.20	0	0	0	0	4.20	131	37
D285	East-West Highway daksin irds hudai namauna mushar basti samma	4.07	0	0	0	0	4.07	134	40
D286	East-West Highway daksin rakshya jeweleery bajar ramjanki mandir napa bhawan nirman stal hudai lakcha samma	4.51	0	0	0	0	4.51	125	31
D287	Ew daksin shiba sandhaya hotel daksin umes iron godam hudai purano rajmarga samma ko bato	2.14	0	0	0	0	2.14	210	106

D288	Hup bdr katwal ko ghar hudai bardibas rangasalsa samma jodine bato	3.33	0	0	0	0	3.33	156	61
D289	Daksin janta campus jane bato bata ek bdr sirnet ra prem bdr budhathoki ko simana hudai namuna basti jane bato	1.20	0	0	0	0	1.20	292	185
D290	Aurahi road punya pd khatiwada ghar hudai katwal tole daksin ko bato sanga jodine	2.30	0	0	0	0	2.30	196	94
D291	Aurahi jarga tole hudai purba nagarpalika jane bato samma	0.78	0	0	0	0	0.78	344	237
D292	Aurahi road kashi garage bata paschim purano rajmarga jodne bato	1.08	0	0	0	0	1.08	312	205
D293	Aurahi road dhimal press bata paschim purano rajmarga jane bato	1.33	0	0	0	0	1.33	274	167
D294	Aurahi road amarbdr barakoti ko ghar hudai paschim purano rajmarga	1.27	0	0	0	0	1.27	279	172
D295	Janta ccampus jane bato bata paschim kul bdr bhujel ko ghar hudai paschim chiran mill samma	1.12	0	0	0	0	1.12	302	195
D296	Aurahi road tika ram gautam ko ghar bata psachim purano rajmarga samma jane bato	1.44	0	0	0	0	1.44	265	158
D297	Sivh mandir paschim katwal tole utar ram udar ko jamin bata utar jane bato	0.99	0	0	0	0	0.99	319	212
D298	Aurahi road sunar tole puchar bata paschim jane bato	1.27	0	0	0	0	1.27	280	173
D299	Aurahi road kingring marga bata purba centre point boarding samma	0.87	0	0	0	0	0.87	335	228
D300	Kingring marga bata daksin bajar hudai ward karyalaya jodne bato	1.79	0	0	0	0	1.79	231	125
D301	East-West Highway daksin guni subedi ko ghar hudai purano rajmarga jodne bato	1.84	0	0	0	0	1.84	225	119
D302	East-West Highway daksin bihari mahato ko ghar hudai umesh iron ko godam samma	2.46	0	0	0	0	2.46	187	86
D303	East-West Highway daksin jagdamba trade link hudai domi mahato ko ghar samma	1.08	0	0	0	0	1.08	308	201

D304	Purano rajmarga paschim umesh iron godam hudai alumunium factory jane bato	1.29	0	0	0	0	1.29	278	171
D305	Purano rajmarga paschim suresh mahato ko jagga hudai shubasandhaya hotel purba bato samma	1.21	0	0	0	0	1.21	290	183
D306	Purano rajmarga paschim ram dev mahato ko fulbari hudai bhapsi khola	2.16	0	0	0	0	2.16	206	102
D307	Purano rajmarga paschim braf factory hudai shubshandhaya ko purba bato ma jodine	1.63	0	0	0	0	1.63	246	140
D308	Purano raj marga paschim chand kishor saha ko ghar hudai paschim jane bato	1.08	0	0	0	0	1.08	311	204
D309	Mul paini bato	1.16	0	0	0	0	1.16	297	190
D310	Badri koirala ko ghar hudai janta campus jodne bato	0.80	0	0	0	0	0.80	342	235
D311	Geeta dahal ko ghar purba irds bato hudai hatilet paini samma ko bato	2.77	0	0	0	0	2.77	175	76
D312	Ward no 14 pashu badsala daksin rangasala jodne bato 20ft	4.48	0	0	0	0	4.48	126	32
D313	Aurahi paschim saptakabindra boarding hudai purano rajmarga jodne sadak	0.73	0	0	0	0	0.73	349	242
D314	14 no Ward karyalaya pachadi hudai shree masala udyog samma	0.52	0	0	0	0	0.52	381	273
D315	Ward office paschim bata daksin harihar mahato ko ghar hudai nagarpalika ko compound samma naya sadak	0.45	0	0	0	0	0.45	398	290
D316	East-West Highway daksin lal bdr pariyar ko ghar hudai shubha sandhaya hotel ko pura bato ma jodine	0.95	0	0	0	0	0.95	323	216
D317	Purano rajmarga bata purba hup katwal ko ghar daksin bato hudai aurahi road samma jodine bato	2.51	0	0	0	0	2.51	184	83
D318	Purano rajmarga purba rana kitta hudai aurahi road	1.56	0	0	0	0	1.56	259	152

D319	Aurahi road purba krisi bajar hudai janta mabi jane bato samma 10ft	2.00	0	0	0	0	2.00	216	110
------	--	------	---	---	---	---	------	-----	-----

2. Digital Name Coding

Digital Name is a code given to each road which is unique and generated by an order of alphabetical and numerical digits. Each code is different to the other and forms the basis of differentiating from other road.

The first step taken in naming the streets is to identify the start and end point of a street. This was done with the help of municipal officials and local participation. A start point may be defined as a point located in the western end of a street, if the street is aligned in the West-East alignment and vice-versa. Similarly, in case of a street aligned in the North-South alignment, the start point shall be located in the Northern end of the street.

If the alignment of a street is not exactly North-South or West-East then the start point is defined by the angle by which a street is deviated from the North-South or the West-East line. If a street's deviation is within 45 degrees from North-South line then its start point shall be on the Northern end, else on the Western end of the West-East line. Although the above convention was followed, the situation of streets in some places can imply the method to be impractical. Hence, major service centres and markets or thoroughfares are also considered as the reference point for start point of a street.

After the designation of the start and end points, streets are assigned a unique code in the format A010101. The first letter in the Code represents a major road network (SRN, DRCN or Feeder Roads) in the Municipality, which shall be taken as the reference for the Digital Name Coding of the Municipal roads. The 2nd and 3rd number represent the number of primary branches from this major road network. Similarly, 4th and 5th number represent the number of secondary branches from the primary branches linking the major road and so on which maintains a hierarchy in coding. Each code may contain 1 letter only to a combination of 15 numbers and letters or more.

While coding, the streets branching from the main streets to the left are given only odd numbers (A01 or A13) and those branching from the right are given even numbers (A02 or A10). The major issue in Digital Name Coding process arises in the coding of new roads in the future. This issue is

important as the codes are allocated progressively to each street and any new street shall be given a subsequent code after the last assigned code depending upon the left or right side of the street. The new Digital codes will break the continuity of the Digital naming of the streets but whatsoever these codes will be used for computer database as the local people only use street names for the recognition of the roads in the Municipality

Table 3: Digital Coding of Municipal Roads

Road Code	Name of Road	Starting Point (M)		Ending Point (M)	
		Easting	Northing	Easting	Northing
A01	East-West Highway deki janta multiple campus	688059.3	2987351	687855.9	687855.9
A02	Toki tole bhanda purva sabik purano bato deki khapang tole hudai ward 8 jodne sadak	686293.5	2983833	688232	688232
A03	2 no prades stariya khel maidan deki purba janta mabi hudai ratu khola	686306.8	2986321	688333	688333
A04	Gauri dadha bp rajmarga purba bistatole hudai tallopatu hudai ward karyalaya hudai majhi dada	688691.8	2988088	690252.5	690252.5
A05	Rajmarga bata maimandir hudai kusumtar jodne bato	685456.4	2988173	688143.5	688143.5
A06	Jangha khola deki mai mandir hudai vapsi khola samma	684739	2989018	686801.4	686801.4
A07	East-West Highway tuteswor chowk deki utar tuteswornath mahadev mandir samma	680044.3	2988880	680679.6	680679.6
A08	Tuteswor mahadev mandir bata purba dhungre, gadanta, sunapati,cheru hudai 4 no rajabase tole tole purba paschim bato	686143.6	2992004	680530.1	680530.1
A09	Saabik 9 number ko khelmaidan baata buddha chowk jaane	688268.9	2984242	688001.5	688001.5
A10	Janajaagriti maabi hudai chaulikha samma	687031.2	2982260	689965.7	689965.7
A11	Manahari chowk deki paschim hanuman chowk	688676.5	2981097	686671.4	686671.4
A12	Hanuman chowk deki ward n0 9 ko shiva mandir samma				
A13	Masanghat vapsi deki army barrack hudai griptole hudai 12/13	685886.9	2983654	684512.9	684512.9
A14	Quater chowk deki sabik 6,7,5 hudai shanti tole bata sana kisan chowk	685743.7	2983341	683638.7	683638.7
A15	Ward no 7 ko simana deki pashupatinagar hudai bhangaha napa 4 jodne mul sadak	688429.1	2980485	686818	686818
A16	Laxminarayan ma bi deki mahendra hw	676167.7	2989369	678565.7	678565.7
A17	Mahara khola deki laxmi janta mabi samma	680532.9	2994130	678559.7	678559.7

A18	East-West Highway banpath deki nirmal lama bahuprabadhik shichalaya hudai sinduli jane bato	678562.2	2994469	678507.9	678507.9
A19	Aurahi napa deki bardibas 12 hudai bhangaha napa samma	682741.1	2976833	684789.2	684789.2
A20	Goranna deki bardibas bhapsi samma	684052.8	2978619	683308.2	683308.2
A21	Giri tole deki ward no 9 chaudari tole samma	684048.9	2978617	684514.1	684514.1
A22	East-West Highway bata daksin hamal tole nir shanti chowk hudai janta campus samma jane bato	687853	2986882	687468.4	687468.4
A23	pathlaiya ko main sadak				
B01	East-West Highway deki utar deurali mabi	688061.3	2987348	688293.4	688293.4
B02	Janta hss aurahi road jodne sadak	686747.5	2985074	687530.2	687530.2
B03	Baramstan deki purba buddha chowk hudai ward 6 jodne sadak	687996.9	2984494	686574.9	686574.9
B04	2 no prades stariya khel maidan deki hospital hudai singapur hudai 8 no ward jodne sadak	686217.7	2983899	686690.4	686690.4
B05	Kalapani picnic spot bata rajabas hudai kamalamai napa	692173.8	2996127	688331	688331
B06	Ward no 1 ko hatimara kholsi deki rayamandal hudai patu chowk 1	686832.9	2988681	688200	688200
B07	Aakhitar Anusandhan aayog bata ratu khola bata tulsu jane bato	688796.4	2988040	689519.5	689519.5
B08	Patu bhujel kholsi deki baral tole hudai patu dadako mandir jane bato	690374.1	2991887	690598.3	690598.3
B09	Rajmarga deki gumba hudai naya tole samma	684870	2988347	685732.8	685732.8
B10	Bishowkarma chowk deki transformer bardada	686296.1	2987933	686741.4	686741.4
B11	Dadatole chautari deki daksin firelane	681606.7	2993164	681421.7	681421.7
B12	Sakhuwatar deki sunapati hudai hw niskine jungle ko bato	684390	2990791	685336.1	685336.1
B13	East-West Highway gausala road chowk deki icheshwor mabi hudai panchadhura mabi hudai sakhuwa tar	683910.7	2988620	685576.1	685576.1
B14	East-West Highway deki utar ward karayalaya hudai namuna tole hudai dhungre puchar ring road	683159.1	2988840	683459	683459
B15	Bimal bhattarai ko ghardekhi chaulikha hudai janakpur	690584	2984420	688587.8	688587.8
B16	Bhisma khadka ko ghardekhi rastriya adharbhut school samma	689881.2	2983223	687915.2	687915.2

B17	Saabik 9 baata ratriya adharvut hudai badhelkhadi	687877.1	2983649	687857.3	687857.3
B18	Raatopulbata hanuman chowk samma	689510.6	2986725	686686.2	686686.2
B19	Prem nagar ko puchar deki sir samma ward 7	688588.9	2977797	689234.1	689234.1
B20	Pokhari deki dakshin fulbari tole hudai khelmaidan	687468.9	2981490	686023.2	686023.2
B21	Hanuman chowk deki army barrack	686680.5	2981725	686095.3	686095.3
B22	Gambir kami ko ghar deki govinda saha ko ghar samma	688264.2	2981221	689013.7	689013.7
B23	Bijaybastai bata milan chowk hudai dipu tole hudai chinimill jane bato	685758.9	2981776	682639.5	682639.5
B24	Kabir chowk deki rambilas ko ghar samma	687917.2	2979483	687519.6	687519.6
B25	Pathlaiya ko shiva mandir deki premnagar ko bato samma	685785.6	2978802	688582.4	688582.4
B26	Biswokarma chowk deki laxminiya samma East-West Highway	677724.6	2994740	675528.2	675528.2
B27	Bidur chowk deki buda khola hudai 11 no ward	678192.9	2994324	676819.5	676819.5
B28	Barakote tole deki ratriya adharbhut school samma	679660	2995022	680252.8	680252.8
B29	Synthang tole deki hatigauda samma	680112.6	2994288	679541.1	679541.1
B30	Pipal chautari deki 11 no ward karyalaya hudai banke khola samma	679051.7	2995434	676633.2	676633.2
B31	Bajar deki ward karyalaya hudai bishowkarma chowk	678919.3	2995840	677724.6	677724.6
B32	Buda kholsi deki bhara tole hudai banke khola	676808.1	2995040	676152.3	676152.3
B33	Jholunge pul hudai banke khola	679056.9	2996280	678168.2	678168.2
B34	Nayatole deki prem bdr moktan ko ghar hudai krishna bdr ghising ko samma	678323	2994536	677723.9	677723.9
B35	Ward karyalaya deki krishna bdr khadka ko ghar hudai nirmal lama bahuprabhidik school naya bato	678689.2	2995862	678867.6	678867.6
B36	Ahiman tole deki chalki samma	683639.4	2976805	682238.8	682238.8
B37	Jiritole deki bheriya tole samma	684115	2976016	684276	684276
B38	Iman tole deki bar tole sammaa	682757.1	2975252	683300.2	683300.2
B39	Ramachowk deki ratu khola samma	683577.2	2979741	685292	685292
B40	Bijaysingh pokhari deki lama tole	683700.9	2977090	684273.9	684273.9
B41	Bijalpura sabik ward 3 deki sabik 9 samma	684545.6	2977324	684141.5	684141.5

B42	Bijalpura sabik 3 deki pathaliya bajar	684731.6	2977489	685452.9	685452.9
B43	Aurahi road shiv mandir purba chiran mill hudai janta campus sanga jodine bato samma	687328.1	2986709	687688.4	687688.4
B44	Purano rajmarga	687774.5	2987466	686689.3	686689.3
B45	Ratu pul daksin khola ko paschim kinar hudai badel khadi samma jane bato	689434.3	2986786	688336.3	688336.3
B46	Aurahi road shiva mandir paschim bhapsi khola jane bato	687335.3	2986673	686731.9	686731.9
C001	East-West Highway chandrabadhur (binod) khadka ko ghar deki dakshin mul paini samma	688554	2987145	688449.6	688449.6
C002	East-West Highway dwki utar bargachi hudai pani kholsi	687822.6	2987448	688052.6	688052.6
C003	BP Highway deki purba sangam tole hudai aryaghat jane bato	688294.1	2987700	689640.8	689640.8
C004	Santa chaulagain ko ghar deki dakshin inar dada hudai hattimara jane bato	686927.7	2988549	687360	687360
C005	East-West Highway deki utar sures raut ko ghar hudai mukunda baral ko samma	688301.2	2987252	688513.2	688513.2
C006	East-West Highway narabadhur sen ko ghar hudai utar hanuman mandir	688559	2987145	688647.9	688647.9
C007	Ward office bata paschim hari baral ko ghar hudai hattimara khola	687964	2987649	687214.5	687214.5
C008	East-West Highway deki dakshin illaka prasasan samma	688284.4	2987256	688024.2	688024.2
C009	Baburam adhikari ko ghar aagadi purba janta hss jane bato samma	686874.8	2985729	687274.9	687274.9
C010	Toki tole deki dakshin badelkhadi jodne sadak	687763.5	2985977	687300.8	687300.8
C011	Janta mabi pachadi bata bp highway	689159.1	2988600	688990.3	688990.3
C012	Dudeswori aabi bata samudayik vawan jane bato	691592.2	2998805	691316.6	691316.6
C013	Bardada bata lamxi bhaktipur hudai cheru khola	687172.6	2992771	685571.3	685571.3
C014	Bardada bata thulo damar jane bato	687371.1	2992707	687559.3	687559.3
C015	Saraswati prabi bata gadanta siransamma	684208.6	2993384	685225.6	685225.6
C016	Mul bato deki ne ra school hudai firelane	683275.1	2992605	682838.1	682838.1

C017	Namuna tole deki tallo farelane	683419.1	2993092	682628.7	682628.7
C018	Tallo firelane deki bhuwan tole hudai mathilo firelane	682051.5	2993190	682018.1	682018.1
C019	Nagendra tole jane bato deki utar dhungre jane bato samma	682288.2	2993157	682379.8	682379.8
C020	Bimal bhattarai ko ghardekhi titribot samma	690410.7	2983994	689381.6	689381.6
C021	Ghuran pariyaar ko ghardekhi titribot jaane baato	690064.8	2983801	689804.2	689804.2
C022	Sibmandir baata paschim raatukhola samma	687874.1	2983649	687410.4	687410.4
C023	Badiyatol dekhi saabik 9 samma	686557.7	2982513	687479.4	687479.4
C024	Charghare tol baata janata maabi jaane	688446.5	2984471	688472.1	688472.1
C025	Titribot dekhii 7 ko simana samma	689589.8	2984631	688662.8	688662.8
C026	Sabik 9 ko khelmadan baata ratriya pravi samma	688212.1	2984348	687928.5	687928.5
C027	Bangkhadi bajar bata lapchan tole	683773.1	2981455	683591.9	683591.9
C028	Gunja badhur ko ghar deki gaushala napa jane bato	682958.3	2980368	682089.9	682089.9
C029	Karamtoki deki khajuriya samma	682704.1	2979552	682988.7	682988.7
C030	Jorpokhari deki model boarding samma	684686.5	2983649	683984.8	683984.8
C031	Bandevi mandir 2 deki ward office hudai bardibas jaleswor road	685415.6	2983668	683775.3	683775.3
C032	Ratu khola bata arun saha ko dalan hudai pathaliya durga mandir ko paschim ratu samma 1	685294.9	2978773	686391	686391
C033	Harinandan ko ghar deki mushar tole samma	679562.9	2993909	679675.5	679675.5
C034	Prem bdr moktan ko ghar deki sabik 6 no school	677394.7	2995280	676284.9	676284.9
C035	Bikram syngthan ko ghar deki inar kholsi deki asha syngtan ko ghar samma	677530.3	2995862	678615.7	678615.7
C036	Aakan tole deki sabik 9 samma	683773.9	2977804	682859.3	682859.3
C037	Lamatole deki khublal tole hudai dada tole	684855.1	2978886	685152.8	685152.8
C038	Lama tole deki bheriya tole bijay sing pokhari	684831.9	2978822	684277.4	684277.4
C039	Dadatole paini deki bijalpura sabik 3 samma	684294.2	2977453	684473.2	684473.2
D001	Bardibas chowk bata galtar hudai hatimara khola	687822.6	2987446	686863.1	686863.1
D003	Ward karyaala purba BP Highway samma	687972.1	2987664	688127.7	688127.7

D004	East-West Highway deki utar janamukhi krisi office hudai narayan susling ko ghar samma	687021.1	2987714	687243.7	687243.7
D005	Nasure chaurato ko ghar deki utar padamlal ko ghar samma	687301.4	2987983	687442.6	687442.6
D006	Deurali school deki neupane mandir hudai panchadhura school	688257.1	2987746	687340.7	687340.7
D007	Janta school jane bato ma raju poudel ko ghar bata khanepani office hudai East-West Highway	687979.2	2987186	689126	689126
D008	East-West Highway chamahari ko ghar deki utar hanuman mandir	688429.8	2987200	688645.1	688645.1
D009	IRDS samaj ko bhawan deki purba sivh bikram thapa ko khet hudai touwa samma ko bato naya sadak	688115.2	2986955	689277.1	689277.1
D010	East-West Highway deki utar khanepani tanki hudai aryaghat	689129.9	2986909	689167.1	689167.1
D011	East-West Highway honda showrom deki dakshin	688456.9	2987177	688401.5	688401.5
D012	East-West Highway gautam hotel bata utar plotting jane bato	687400.7	2987599	687538.8	687538.8
D013	East-West Highway deki purano bajar samma ko bich bato	687916.7	2987410	687697.7	687697.7
D014	Ew highway deki malpot rajaswo khane pani karyalaya hudai dakshin jane bato	688358.7	2987228	688280.6	688280.6
D015	Bikau yadav ko ghar dekki pani kholi	687599	2987927	687733.5	687733.5
D016	Indraprasad risal ko ghar deki purba bimal acharya ko ghar samma	688190.9	2987551	688427.4	688427.4
D017	Parsuram risal ko ghar hudai aurahi sadak samma	687677	2987229	687977.6	687977.6
D018	Hari baral ko ghar deki paschim gyan pd gautam ko ghar utar pani kholi samma	687778.2	2987718	688052.5	688052.5
D019	Nawaraj bhattra ko ghar purba BP Highway	687890.1	2987518	688006.7	688006.7
D020	East-West Highway nic bank deki utar samser thapa ko ghar hudai bindeswor saha ko ghar samma	687643	2987517	687627	687627
D021	Sita karki ko ghar deki church	688436.9	2987420	688380.3	688380.3
D022	Amarbadhur pata ko ghar deki birbadhur hiyau ko ghar samma	688037.9	2988049	687730.6	687730.6
D023	East-West Highway deki dipendra thapa ko ghar hudai narayan sigdel ko samma	687483.1	2987570	687654.8	687654.8

D024	Janta school jane bato buduni bk ko ghar purba bhupu sainik ko ghar samma	688028.4	2987271	688097.3	688097.3
D025	Narayan khalal ko ghar deki purba janta hss jane bato	687002.9	2986018	687453.6	687453.6
D026	Mahesh jha ko ghar adagi deki purba janta hss janne bato	686802.7	2985549	687155	687155
D027	Shankar ranapaini ko ghar deki utar rajendra jha ko khet samma	686843.8	2985239	686952.9	686952.9
D028	Aurahi roaad deki dhamala ko ghar hudai rangasala	686987.7	2985975	686509.5	686509.5
D029	Birendra jha ko ghar deki paschim hospital jane bato	686815.5	2985583	686594	686594
D030	Aurahi road dekii paschim hospital	686783.5	2985472	686592.2	686592.2
D031	Bargachi deki paschim arun jha ko ghar hudai hospital	686790.1	2985522	686592.1	686592.1
D032	Aurahi road deki paschim mahesh jha ko ghar hudai paschim	686808.3	2985564	686593.6	686593.6
D033	Aurahi road deki suresh bk ko hudai khel maidan	686774.3	2985376	686501.7	686501.7
D034	Aurahi road deki paschim khel maidan hune bato	686767.8	2985336	686583.3	686583.3
D035	Rato school deki purba bata daksin aurahi sadak jodne	687042.1	2985066	686223.1	686223.1
D036	Binod basnet ko ghar deki daksin pariwar hudai masanghat jane bato	687182.2	2984978	686323.9	686323.9
D037	Buddha chowk paschim pawan shrestha ko' jagga hudai daksin aurahi road	686542.8	2985295	686311.1	686311.1
D038	Aurahi road deki purba krishna sing ko jagga hudai purano bato naya sadak	686540.2	2984597	686707.7	686707.7
D039	Hangkong dada deki transformer purba sadak naya sadak	686515	2984141	686363.6	686363.6
D040	Badelkhadi toki tole deki paschim janta hss pachadi ko sadak	687678.6	2985848	687552	687552
D041	Sarad sing bhandari ko jagga deki utar, paschim jane bato	686613.4	2984748	686316.8	686316.8
D042	Bal badhur bhujel ra duki mahato ko jagga hudai singapore jodne bato naya sadak	686297.4	2984576	686511	686511
D043	Hangkong dada deki gumba jane bato	686364.2	2984268	686061.6	686061.6
D044	Gharapani tole deki ratmata hudai bidhalaya jane bato	686984.5	2989193	687511.9	687511.9
D045	BP Highway bata ban office	688638.1	2988029	688664.8	688664.8
D046	Sadak bibhag deki brida bisram samma	688804.3	2988039	688736.5	688736.5

D047	Bhujel tole hudai tamang tole jane bato	689057.5	2987993	688814.8	688814.8
D048	Gauridada bidhalaya bata krisi farm hudai mahendra rajmarga	689244.9	2987870	688882.4	688882.4
D049	Krisi farm utar thapa tole	689240.6	2987870	689487	689487
D050	Kusal adhikari ko ghar bata hatemalo tole	688937.1	2988267	689328.6	689328.6
D051	Janta mabi ko gate bata dhungana tole	689090.3	2988464	689315.1	689315.1
D052	Subod kattel bata ratu khola	689167.4	2988172	689349.4	689349.4
D053	Makalu hotel bata devistan	689102	2989370	688966	688966
D054	Sarpadansh deki santole	689088.3	2989050	688895.3	688895.3
D055	Radionepal bata pani kholsi	688990.1	2988806	688787.6	688787.6
D056	Bista tole bata toki tole	689274.9	2989297	689405.3	689405.3
D057	Gauridada bata bargachi chowk	688808.9	2988347	688929.3	688929.3
D058	Sungava fm bata pani kholso	688783.1	2988290	688565.2	688565.2
D059	Pabitra devkota bata pani kholso	688816.2	2988368	688614.1	688614.1
D060	Bp rajmarga paschimmaruwa tole	688941.8	2988677	688606.8	688606.8
D061	BP Highway deki bisambar jane bato	692130.6	2994665	692289.8	692289.8
D062	BP Highway deki jholunge pul	692156.3	2994741	692476.8	692476.8
D063	BP Highway kalapani balkishor ko ghar deki bidhalaya hudai khola samma	692171.9	2994794	692460.2	692460.2
D064	BP Highway kuseswor mandir deki ratu khola jane bato	692263.3	2995795	692703	692703
D065	BP Highway gopi shrestha ko ghar deki school dada tole hudai jholunge pul samma	692178.9	2996123	692414.9	692414.9
D066	Lamxi narayan tole vitra jko sakha road 1	692216.2	2996032	692309.6	692309.6
D067	BP Highway bimala basnet ko ghar hudai som bdr ko ghar hudai ratu khola naya bato	692248.4	2995328	692607.5	692607.5
D068	Jit bdr karki ghar deki ratu khola naya sadak	692372.9	2995362	692660.6	692660.6
D069	Smriti park deki bista tole jane bato	689205.1	2989592	689370.6	689370.6

D070	Newar kancha ko ghar deki prithivi bdr sarki ko ghar hudai marka khola samma	691623.5	2997138	691682.5	691682.5
D071	Marka kholsi bata lungeli jane bato	691461.3	2997317	691634.7	691634.7
D072	Marka mul bato bata marka tole jane bato	691493.4	2997498	691945.5	691945.5
D073	Rajabas krisi sadak mathillo	691786.6	2998389	691070.9	691070.9
D074	Rajabas tallo krisi sadak	691847.2	2999033	691941.8	691941.8
D075	Dudeswori bata chure schol bato	691634	2998812	692047	692047
D076	Rvt bata jarayo kholsi jane bato	691414.8	2999209	691099.2	691099.2
D077	Chautara bata jarayo kholsi jana bato	691321.1	2999381	691087.8	691087.8
D078	Parsai dhap ring road	689872.2	3000442	689260.6	689260.6
D079	Bhaktarajan ko bata jholunge pul Naya bato	689512	3000720	689886	689886
D080	Kaluman ko ghar deki darlami jhora samma	689438.7	3001124	689919.2	689919.2
D081	Arne deki naite pani jane bato	689140.3	3001168	688994	688994
D082	Arne deki bhulki ring road naya bato	688930.6	3001344	688307	688307
D083	Bastipur jane bato	687883.6	2991508	687608.6	687608.6
D084	Bastipur hudai bhapsi	687691.2	2991509	687636.8	687636.8
D085	Bhapsi bata bar dada jane bato	688133.9	2992437	688250.9	688250.9
D086	Bam bdr ko ghar bata bhapsi khola	688428.3	2992973	688136.4	688136.4
D087	Chandramaya ko ghar bata bhapsi	688339	2993204	688166.4	688166.4
D088	Patu bata tulassi jane bato	689870.5	2991498	690547.7	690547.7
D089	BP Highway kakarbhatta hudai rakaswe kholso	689797.1	2991869	690039.6	690039.6
D090	Khadka ko ghar hudai prem bhujel ko ghar	689781.8	2992099	689840.3	689840.3
D091	Sumi bhujel ko ghar bata simalbhote	690431.4	2991910	690764.5	690764.5
D092	Yam bdr budhathoki ko ghar bata simalbot	690826.3	2992186	690859.5	690859.5
D093	Pawaneswor mandir bata ratu khola	690601.2	2992309	690772.7	690772.7
D094	Bhubadhur ko ghar deki ram badhur ko ghar samma	690747.2	2992299	690610.7	690610.7

D095	Majhi dada bata bphw naya sadak	689678.3	2992254	690350.8	690350.8
D096	Patu krisi sadak	690656.1	2991802	689958.8	689958.8
D097	Hatchary deki patu kholsi	690095.5	2991372	689863	689863
D098	BP Highway bata bhujel tole hudai ratu khola	689289.3	2990841	689925.5	689925.5
D099	Patu hassta bdr pariyar ko ghar deki ratu khola hudai tulsu jane bato	689575.5	2990698	690501.4	690501.4
D100	Devi pd ko ghar bata bhujel tole	689718.9	2990656	689684.5	689684.5
D101	Yam bdr ko gahr deki patu kholsi samma	689597.6	2990940	689857.5	689857.5
D102	Govinda kepchaki ko ghar deki ganesh kolikote ko ghar samma	689432.6	2991673	689417.7	689417.7
D103	BP Highway ko kalpeswor mandir bata arjun khadka ko ghar samma	689629.5	2991440	689752.1	689752.1
D104	Healthpost jane bato	689843.2	2991634	689792.8	689792.8
D105	BP Highway pairabimanch deki indrawati jane bato	688706.3	2988111	688632.3	688632.3
D106	Sadak bibhag deki namuna tole jane bato	688925	2988021	688818.9	688818.9
D107	Adharsila jane bato	689145	2988433	689187.5	689187.5
D108	Purusotam bhatrai ko ghar deki tulsu dhungana ko ghar	689040.4	2988408	689430.2	689430.2
D109	Ratu khola xeu ko bato	689724.8	2988330	689527.9	689527.9
D110	BP Highway bata sunshine boarding hudai mul bato	688857.3	2988474	689022.9	689022.9
D111	Radio darpan bata inwati jane bato	688760.1	2988233	688621.7	688621.7
D112	Gairi bato	689371	2987841	689627.4	689627.4
D113	Janta school hudai karki tole	689195.6	2988604	689426.7	689426.7
D114	Santosh thapa ko ghar deki thapa tole	689265.3	2988656	689482.4	689482.4
D115	Aale tole deki khola jharne bato	689307.2	2988693	689511.9	689511.9
D116	School paxadi bata gautam ko ghar samma	689237.7	2988566	689397.7	689397.7
D117	Chandra sherestha ko dudhbadhur ko ghar samma	688960.8	2988315	689183.6	689183.6
D118	Church bata mukti ghimere	688887.2	2988171	689041.4	689041.4
D119	Ba na pa 3 gauri dada bata namuna basti hudai mahendra rajmarga	688968.9	2988030	689012.9	689012.9
D120	Bardada transformer bata dimdim samma	686748.9	2992484	687103.1	687103.1

D121	Kusumtar gauline bato	687854.7	2992533	687898.2	687898.2
D122	Naya tole purba chane tole hudai bhapsi jodne sadak	685701	2990853	686775.4	686775.4
D123	Maithan char ghare bata bargachi chautaro	685190.2	2989917	685652.5	685652.5
D124	Moti saha ko ghar deki mabi kami dada hudai rajkumar ko ghar samma	685988.5	2990383	686210	686210
D125	Gyaba Tole deki bandipur tole sakha lama tole jane bato	686339	2991767	686926.7	686926.7
D126	Bardada khanepani tanki	687235.9	2993069	687376.7	687376.7
D127	Lamxmi khola purba kinara syangtan tole	687063.7	2993292	687284.1	687284.1
D128	Narayan shrestha ko ghar bata hawaladar tole hudai durga mandir 1	686162.2	2990080	686583.4	686583.4
D129	Nawal kishor ko ghar deki newar tole jodne bato 1	686442.9	2990674	686422.9	686422.9
D130	Charghare bata naya bajar chune bato	685498.1	2990180	686027.3	686027.3
D131	Hiralal tole bata nathu ko ghar jodne bato naya sadak	685677.4	2989749	686186.7	686186.7
D132	Baramthan deki khublal ko khet samma	686132.5	2989218	686039.3	686039.3
D133	Aaite ko ghar deki nathu ko ghar samma naya sadak	685678.3	2989187	685991.9	685991.9
D134	Inar deki synba tole	685683.4	2989482	685490.7	685490.7
D135	Mabi kami dada deki arjun katwal ko bari bhapsiko bato samma naya sadak	686073.9	2990242	686473.9	686473.9
D136	Vapsi bato bata henjan tole	686402.3	2990518	686510.2	686510.2
D137	Rajabase tole bata bhaktipur bidhalaya samma	686187.3	2991574	686178.2	686178.2
D138	Janga khola bata lyawan tole samma	685738.1	2991306	686677.1	686677.1
D139	Subaraj ko ghar deki chautaro ra pratap sing ko ghar	685604.9	2993052	685338.6	685338.6
D140	Icheshwor mabi bata nepal tole, jamdar tol hudai sakhuwatar	684946.9	2991416	685505.6	685505.6
D141	Moktan chowk deki icheswor jodne sadak	686094.2	2992527	685057.4	685057.4
D142	Damai maila ko gahr deki quarter dada hudai icheswor ko farlane samma	685287.1	2992977	684702.3	684702.3
D143	Ganesh bd ko ghar deki janardan ko kukuraha farm samma	685106.4	2993288	684727.1	684727.1
D144	Beldada khanepani tanki deki dumsi dada hudai milke tol 1	685021	2993353	685289.3	685289.3

D145	Panchadhura mabi bata sakhuwatar	685452.7	2992987	685439.6	685439.6
D146	Panchadhura mabi deki saraswati pravi	685376	2992847	685203.8	685203.8
D147	Bhattra tole ko bato	685350.1	2992973	685443.7	685443.7
D148	Ichaswor mabi deki sunipati puchar	684617.7	2991529	684550.5	684550.5
D149	Same nepal sochol deki ghalan tole	684238.3	2992896	684334.3	684334.3
D150	Gadanta ko siddeswor mandir deki jungle samma	683685	2992464	683633.1	683633.1
D151	Setu basnet ko ghar deki khil badhur misra ko ghar samma naya sadak	684087.3	2993463	683716.6	683716.6
D152	Dhan bdr syngba ko ghar deki mekh badhur bk ko samma naya sadak	683498.3	2992951	684068	684068
D153	Tuteswor jane mulbato deki tuteswor school hudai dadatole hudai bhuwan tole bata dungre khola samma	680906.7	2992808	682427.3	682427.3
D154	Jagat acharya ko ghar deki susling tole samma	680882.8	2992947	681198	681198
D155	Gopal bk ko ghar deki daksin fare lane samma krisi road	680856	2993081	680671.4	680671.4
D156	Susling tole deki farelane	681146.9	2992749	681048.5	681048.5
D157	Tintale peti dhorchange tole jane bato	682543.1	2993135	683226.4	683226.4
D158	Tintale pati deki dungre jane bato	682859.8	2993011	682868.8	682868.8
D159	Maraha khola deki tuteswor hudai gadanta kmul bato samma tallo fire lane	679874.1	2992646	683246.3	683246.3
D160	Pukar yadav ko ghar deki mathilo firelane	681160.3	2993378	681085.3	681085.3
D161	Diriri dada deki daksin fire lane samma naya bato	683323.2	2992382	683004.8	683004.8
D162	Tuteswor schol deki utar bramthan jane bato naya bato	681252.3	2993139	681135.6	681135.6
D163	Inar tole deki bramstan naya bato	681231.1	2992806	681213.8	681213.8
D164	Raje raut ko ghar deki purba gadanta mulbato samma naya bato	683333.2	2992457	683567.7	683567.7
D165	Pratap sing ko ghar deki hom bdr sidali ko samma naya bato	685605.9	2993049	685497.8	685497.8
D166	Tuteswor mandir deki utar pathiparan jane bato	680682.7	2993842	681418.1	681418.1
D167	Tuteswor ko mul bato bata motilal ko ghar hudai mahara khola	680821	2993236	680255.2	680255.2
D168	Bhaktabadhur ko tole hudai daksin fielane samma	680702.7	2993656	680235.1	680235.1

D169	Tuteswor ko baramthan deki daksin tuteswor school samma	681358.5	2993259	680980.9	680980.9
D170	Gadanta tole deki samenehal school hudai yonjan tole	684086.8	2992902	684365.9	684365.9
D171	Rupa dimdong ko ghar deki bhagya laxmi ko khet samma	684085.8	2992909	684165.3	684165.3
D172	Baagetol ko pipal bot hudai uttar khanepani ko bore samma	687201.9	2982181	687350.1	687350.1
D173	Juretol hudai baagetol ko pipalbot samma	687200.5	2982177	687026.7	687026.7
D174	Titribot dekhi janata school jaane baato	689374.5	2984702	688599.2	688599.2
D175	Krishi college dekhi dakshin purba jodne baato	687448.6	2981535	687597.7	687597.7
D176	Uthakaidas ko gharbaata purba badahari khola samma	689613.7	2980600	690012	690012
D177	Jagannath ko ghardekhi pachhim swastha chauki samma	689621.9	2980681	689013.2	689013.2
D178	Kesab subediko ghardekhi purba pathra samma	689965.2	2983507	690339.6	690339.6
D179	Padam tole baata pathara jaane baato	689988.9	2982563	690155.5	690155.5
D180	Barbaatole pokharidekhi raatu khola samma	689907	2981716	689351	689351
D181	Gannughar dekhi pachhim musahari samma	689897.9	2981547	689575.4	689575.4
D182	Rastriya pravi bata sailes mandir hudai hanuman chowk ko sailes mandirjaane	687847.6	2983635	686858	686858
D183	Maksudhan ko ghardekhi pachhim sailes mandirsamma	687472	2982722	687163.6	687163.6
D184	Shrinaran ko ghardekhi purba khola samma	687556.4	2982811	688241.2	688241.2
D185	Hanuman chowk baata uttar masanghatta jaane baato	686615.6	2981877	686319.8	686319.8
D186	Gumba xeu baata santosh bshnet ko crusher jaane baato	689019.3	2982055	689013	689013
D187	Swastha chauki dekhi gumbaa jodne	688850.4	2981074	688929.6	688929.6
D188	Guma paschim baata uttarsabik 9 number jaane baato	688643.8	2981979	688927.6	688927.6
D189	Ghodbaal tole hudai dakhin vilai paini samma krisi new baato	689592.1	2983234	689598.9	689598.9
D190	Charghare tol ko dakshin pattibaata luptaprasad kaafleko khet samma new sadak	688379	2984341	688526.5	688526.5
D191	Mhesi saha ko ghar hudai agro village hudai vabsi samma	686977.8	2982206	686412.2	686412.2
D192	9 number ko pokharidekhi 8 number ko baato smma	688310.2	2983490	688026.8	688026.8
D193	Rames baruwal ghar ko uttarpattibata pragati tole bore hole samma	687886.4	2983483	688089.1	688089.1

D194	Kebal ko fulbaaridekhi arjun ko khet samma jaane baato	689980.3	2982504	689855.9	689855.9
D195	Khapaange tole dekhi saabik 9 samma ko culvert samma	688178.3	2983568	687417.8	687417.8
D196	Swastha chauki dekhi pashupatinagar jodne	688849.3	2981070	688513.2	688513.2
D197	Giritol hudai uttar khapange tol samma	687392.2	2982130	687418.6	687418.6
D198	Chaulikha bajar vitra ko baato	689967.6	2982135	690044.9	690044.9
D199	Premnagar hudai kartik kumar jodne saddak	688963.1	2979083	689209.9	689209.9
D200	Govinda saha ko ghar deki ram nagar birta jodne saddak	688772.6	2979303	687834.2	687834.2
D201	Juri tole deki yadav tole hudai fulbari samma	686976.9	2981649	686609.8	686609.8
D202	Kesav pokherel ko ghar deki meg pd pokherel ko ghar samma	686824.3	2980682	686340.3	686340.3
D203	Maheshor das ko khet deki tamang tole siran	688230	2981917	688061.9	688061.9
D204	Chhaghare tole bata damber raut ko ghar samma naya sadak	688746.8	2981770	688627.2	688627.2
D205	Dipu tole deki shanti tole	683340.2	2982268	683215.5	683215.5
D206	Bangkhadi bajar deki giri tole	684035	2981492	684766.1	684766.1
D207	Bangkhadi bajar deki dhami tole	683768.4	2981282	682887.1	682887.1
D208	Bandevi 1 deki purba krisi road naya bato	685572.4	2983641	684835.2	684835.2
D209	Khajuriya deki ramanand chowk	682851.7	2980168	683425.7	683425.7
D210	Ram kishor ko pasal deki chandraman ko ghar samma	682988.3	2979089	683055.5	683055.5
D211	Bhapse tole deki khola samma naya sadak	685750.9	2983345	685383.5	685383.5
D212	Stkholi tole deki gaushala napa jane naya sadak	682909	2982267	682537	682537
D213	Samjhana ko ghar deki purano bramathan naya sadak	684789.9	2983348	685305.6	685305.6
D214	Balampati tole deki khola krisi road naya sadak	683975.4	2982291	683670.5	683670.5
D215	Bangkhadi bajar deki healthpost	683717.9	2981534	683629.2	683629.2
D216	Pathlaiya lali ko pasal deki bramthan hudai bhangha 4	686207	2978074	686042.3	686042.3
D217	Shree ram mahato ko inar deki rambudhan mahato ko ghar samma	685763.8	2978424	685491.3	685491.3
D218	Uma thakur ko ghar deki bheria tole	685754.6	2978292	685782.7	685782.7
D219	Arun saha ko dalan deki dakshin bahangha napa 4 samma	685639.4	2978219	685164.8	685164.8

D220	Ma ganga jal deep boring deki purba tuki tole	687694.6	2979570	688641.6	688641.6
D221	Purba ratu khola bata bhuwan mahato ko ghar hudai paschim khola samma	686692	2979292	687896.5	687896.5
D222	Sabik 2 magartole dhir bdr magar deki healthpost	687162.2	2978732	687379.5	687379.5
D223	Sabik ward 1 ko antim gharsilwal mahato ko gahr deki ramlakhan ko ghar samma	687036.9	2978076	686840	686840
D224	Mohan marga deki pashupatinagar samma	688264.1	2981221	688148.6	688148.6
D225	Bijay singh ko ghar deki paschim laxman singh ghar hudai culvert	686134	2978268	686442	686442
D226	Arun saha ko dalan deki bijay singh ko ghar hudai ram bdr thapa ko ghar samma	686306.9	2978220	686215.9	686215.9
D227	Jagdis mahato ko ghar deki ganesh mahato ko ghar samma	685750.6	2978520	685796.8	685796.8
D228	Bijay singh ko khet deki kisan nagar samma	686089.8	2978782	686337.6	686337.6
D229	Dharampur wala ko ghar deki purba khola samma	686933.8	2977854	687510.5	687510.5
D230	Ramprit mahato ko ghar deki daksin khola samma	687660.2	2979493	687035	687035
D231	Sabik 4 ko bramastan deki arun sir ko ghar hudai khola samma	687550.8	2980384	688158.7	688158.7
D232	Syngthan chowk deki nepal rasriya adharbhut school samma	680049.5	2994403	680265.6	680265.6
D233	Nepal rastriya adhabhut school deki paschim jholunge pul sammma	680262.8	2995246	679258.2	679258.2
D234	Arundada deki bardada samma	680260.3	2995247	681331.8	681331.8
D235	Lahure ko ghar deki bhalujhora khola	680191.9	2994269	680486.6	680486.6
D236	Dhanlal shrestha ko ghar deki palman ghising ko ghar samma	680205	2994996	680195.1	680195.1
D237	Chulai ko ghar deki fireline samma	678715.4	2994325	678151.6	678151.6
D238	Ser bdr ghising ko ghar deki fireline samma naya sadak samma	677324.2	2994696	677074.5	677074.5
D239	Bishnu bdr ko ghar deki gyan bdr bk ko ghar samma naya sadak	680061.2	2994681	680159.6	680159.6
D240	Madhumaya ko ghar deki kaman sing ko jagga samma	680115.6	2994867	679898.5	679898.5
D241	Suman sagale ko ghar deki barakoti tole samma	679889.4	2995044	680082.9	680082.9
D242	Jholunge pul deki jhaure bhangre jane bato	679357.8	2996695	681270.9	681270.9
D243	Hatigauda deki sita shrestha ko ghar samma	679541	2995157	679695.4	679695.4

D244	Hatigauda deki lok badhur ko ghar samma	679482.1	2996017	679504.5	679504.5
D245	Shantiram shiva bhakta ko ghar deki fireline samma	677058	2994905	676905.2	676905.2
D246	Pradip ghemire ko ghar deki fireline samma	677052.4	2994912	676894.9	676894.9
D247	Krishna bdr ramdel ko ghar deki ghar utar kush pd regmi ko samma	677095	2994865	677229.8	677229.8
D248	Sabik 5 ko 16 no khane pani tanki deki buda kholsi samma naya bato	677363	2994289	676955.3	676955.3
D249	Tulsi badaur budhathoki ko ghar deki daksin pradip kafle ko ghar samma naya bato	676926.4	2994975	677001.5	677001.5
D250	Rana tole deki naya tole samma	678733	2995518	678312.7	678312.7
D251	Ward karyalaya deki sovit badahur khadka ko ghar hudai nirmal lama bahuprabidik jane bato naya sadak	678343.7	2995766	678921.8	678921.8
D252	Syngtan tole deki baguwa	677523.6	2995727	677399.8	677399.8
D253	Thapa tole deki bharat tole hudai fire lane	676951	2995907	676534.8	676534.8
D254	Inar kholsi deki kafle ko ghar hudai ram badhur ko bari samma	678264.7	2996308	678209.3	678209.3
D255	School kitta deki purba 22 ft road hudai chandralal ko ghar samma	677763.4	2995687	678805	678805
D256	Gopiraj dhamala ko jagga deki lal bdr bk ko jagga hudai naya tole bata aune bato	678262.9	2995275	678013.2	678013.2
D257	Arjun basnet ko ghar deki gopi dhamala ko ghar hudai nirmal ghemire ko ghar samma	678928.6	2995560	678755	678755
D258	Bhitri khola bata kali khola deki gardi hudai gurung, xodke hudai banke sinduli sadak samma naya bato	681191.9	3000681	679551.3	679551.3
D259	Yadu pokherel ko ghar deki bayal bas	678804.7	2995105	678990.9	678990.9
D260	Marichman ko ghar deki firelane samma	676337.3	2995090	676235.8	676235.8
D261	Ward karyalay deki yam bdr khadka ko ghar samma	678375.7	2995804	678348.4	678348.4
D262	Ward office deki kholsi hudai moktan tole samma naya sadak	678320.6	2995783	677945.6	677945.6
D263	Bhangre deki gardi hudai gurung khola naya sadak	681073.1	2999749	679205	679205
D264	7dine deki gardi dange ko ghar samma naya sadak	680954.8	2998871	680146.5	680146.5
D265	Pani tanki deki lafa ko khoriya samma naya sadak	678720.1	2996400	678867.6	678867.6

D266	Nabaraj karki ko ghar deki lafa ko khoriya jane bato naya sadak	678814.9	2996264	678782.9	678782.9
D267	Chimariya ko bagaicha deki mohan dhamala ko deki surya dhamala ko khet samma ko bato	678174.8	2994646	678432.5	678432.5
D268	Lokharka deki gyango ko ghar hudai chodke school jodne naya sadak	680427	3001443	680242.1	680242.1
D269	Juri tole deki bheriya tole samma	684600.5	2975797	684646.5	684646.5
D270	Aakan tole deki sabik 7 samma	683397.6	2978040	683835.3	683835.3
D271	Purano 9 no deki aurahi jane bato	683726.3	2977177	682861.3	682861.3
D272	Kamaleshor mahato ko ghar deki bramstan	684299.8	2975921	684210.7	684210.7
D273	Kamal mahato ko ghar deki ratu khola naya sadak	684270.8	2975934	684645.4	684645.4
D274	Chalki tole deki aakhwan tole samma naya sadak	683309.8	2976522	683391.1	683391.1
D275	Pakistan tole deki imli gachi karuna jane bato	682916.9	2975956	683341.6	683341.6
D276	Juri tole deki bar tole	684167.2	2975984	683291.4	683291.4
D277	Bijalpura sabik 3 deki misrilal khet samma	684342.1	2977079	684716.1	684716.1
D278	Army camp deki bardibas 8 samma naya sadak	685144.3	2978857	685292.5	685292.5
D279	Healthpost deki sabik 3 jane naya bato	684383.1	2979032	684142.5	684142.5
D280	Khane pani tanki deki khublal tole naya sadak	684618.4	2978911	684766	684766
D281	Malaniya than deki sabik 3 samma naya sadak	683829.1	2978191	684137.2	684137.2
D282	Sabik 8 deki sabik 6 samma krisi sadak naya sadak	683986.3	2979299	684348.2	684348.2
D283	Sabik 6 no ko jagjiban mahato ko ghar deki khublal tole	684303.5	2979874	685179	685179
D284	Jagjibwan mahato ko ghar deki deki Ratu khola samma krisi sadak	684531.5	2979851	685233.4	685233.4
D285	East-West Highway daksin irds hudai namauna mushar basti samma	688020.5	2986826	687733.4	687733.4
D286	East-West Highway daksin rakshya jeweleery bajar ramjanki mandir napa bhawan nirman stal hudai lakcha samma	687697.6	2986959	687252	687252
D287	Ew daksin shiba sandhaya hotel daksin umes iron godam hudai purano rajmarga samma ko bato	687125.5	2987677	686922.2	686922.2
D288	Hup bdr katwal ko ghar hudai bardibas rangasalsa samma jodine bato	687130.3	2986831	686787.6	686787.6

D289	Daksin janta campus jane bato bata ek bdr sirnet ra prem bdr budhathoki ko simana hudai namuna basti jane bato	687660.1	2986480	687884.3	687884.3
D290	Aurahi road punya pd khatiwada ghar hudai katwal tole daksin ko bato sanga jodine	687176.1	2986341	686780.5	686780.5
D291	Aurahi jarga tole hudai purba nagarpalika jane bato samma	687260.4	2986483	687411.7	687411.7
D292	Aurahi road kashi garage bata paschim purano rajmarga jodne bato	687664.8	2987194	687469.4	687469.4
D293	Aurahi road dhimal press bata paschim purano rajmarga jane bato	687330.2	2987264	687556	687556
D294	Aurahi road amarbdr barakoti ko ghar hudai paschim purano rajmarga	687581.2	2987103	687366.6	687366.6
D295	Janta ccampus jane bato bata paschim kul bdr bhujel ko ghar hudai paschim chiran mill samma	687301.1	2986306	687522.2	687522.2
D296	Aurahi road tika ram gautam ko ghar bata psachim purano rajmarga samma jane bato	687529.8	2987052	687279.3	687279.3
D297	Sivh mandir paschim katwal tole utar ram udar ko jamin bata utar jane bato	687046	2986936	687221	687221
D298	Aurahi road sunar tole puchar bata paschim jane bato	687072.7	2986155	686816.2	686816.2
D299	Aurahi road kingring marga bata purba centre point boarding samma	687531.4	2987052	687694.7	687694.7
D300	Kingring marga bata daksin bajar hudai ward karyalaya jodne bato	687581.9	2987012	687400.4	687400.4
D301	East-West Highway daksin gune subedi ko ghar hudai purano rajmarga jodne bato	687553.7	2987552	687291.1	687291.1
D302	East-West Highway daksin bihari mahato ko ghar hudai umesh iron ko godam samma	687396.9	2987602	687044.1	687044.1
D303	East-West Highway daksin jagdamba trade link hudai domi mahato ko ghar samma	687241.3	2987644	687108.7	687108.7
D304	Purano rajmarga paschim umesh iron godam hudai alumunium factory jane bato	687075.9	2987169	686859.6	686859.6
D305	Purano rajmarga paschim suresh mahato ko jagga hudai shubasandhaya hotel purba bato samma	687170	2987198	686969.6	686969.6

D306	Purano rajmarga paschim ram dev mahato ko fulbari hudai bhapsi khola	687282.4	2987245	686878.4	686878.4
D307	Purano rajmarga paschim braf factory hudai shubshandhaya ko purba bato ma jodine	687327.3	2987267	687048.9	687048.9
D308	Purano raj marga paschim chand kishor saha ko ghar hudai paschim jane bato	687470.9	2987328	687292.2	687292.2
D309	Mul paini bato	687697.8	2986551	687933.8	687933.8
D310	Badri koirala ko ghar hudai janta campus jodne bato	687672.5	2986917	687829.3	687829.3
D311	Geeta dahal ko ghar purba irds bato hudai hatilet paini samma ko bato	687854.8	2986884	688405.1	688405.1
D312	Ward no 14 pashu badsala daksin rangasala jodne bato 20ft	686775.5	2987202	686533.7	686533.7
D313	Aurahi paschim saptakabindra boarding hudai purano rajmarga jodne sadak	687559.9	2987365	687697.7	687697.7
D314	14 no Ward karyalaya pachadi hudai shree masala udyog samma	687568.2	2986714	687486.8	687486.8
D315	Ward office paschim bata daksin harihar mahato ko ghar hudai nagarpalika ko compound samma naya sadak	687486.9	2986645	687460.1	687460.1
D316	East-West Highway daksin lal bdr pariyar ko ghar hudai shubha sandhaya hotel ko pura bato ma jodine	687196.9	2987652	687053.4	687053.4
D317	Purano rajmarga bata purba hup katwal ko ghar daksin bato hudai aurahi road samma jodine bato	686815.1	2986804	687289.1	687289.1
D318	Purano rajmarga purba rana kitta hudai aurahi road	687429.7	2986954	687194.9	687194.9
D319	Aurahi road purba krisi bajar hudai janta mabi jane bato samma 10ft	687334	2986808	687736	687736

3. Projected Budget for Twenty Years period (In hundred Thousands)

Year	Projected Budget in Hundred Thousand						
	Class A	Class B	Class C	Class D	Construction	Maintenance	Total
1	463.00	347.00	231.00	116.00	1,157.00	496.00	1,653.00
2	532.00	399.00	266.00	133.00	1,330.00	570.00	1,900.00
3	612.00	459.00	306.00	153.00	1,530.00	656.00	2,186.00
4	704.00	528.00	352.00	176.00	1,760.00	754.00	2,514.00
5	809.00	607.00	405.00	202.00	2,023.00	867.00	2,890.00
6	930.00	698.00	465.00	233.00	2,326.00	997.00	3,323.00
7	1,070.00	802.00	535.00	267.00	2,674.00	1,146.00	3,820.00
8	1,230.00	923.00	615.00	308.00	3,076.00	1,318.00	4,394.00
9	1,415.00	1,061.00	708.00	354.00	3,538.00	1,516.00	5,054.00
10	1,627.00	1,220.00	814.00	407.00	4,068.00	1,743.00	5,811.00
11	1,871.00	1,404.00	936.00	468.00	4,679.00	2,005.00	6,684.00
12	2,152.00	1,614.00	1,076.00	538.00	5,380.00	2,306.00	7,686.00
13	2,475.00	1,856.00	1,237.00	619.00	6,187.00	2,652.00	8,839.00
14	2,846.00	2,135.00	1,423.00	712.00	7,116.00	3,050.00	10,166.00
15	3,273.00	2,455.00	1,637.00	818.00	8,183.00	3,507.00	11,690.00
16	3,764.00	2,823.00	1,882.00	941.00	9,410.00	4,033.00	13,443.00
17	4,329.00	3,246.00	2,164.00	1,082.00	10,821.00	4,638.00	15,459.00
18	4,978.00	3,733.00	2,489.00	1,244.00	12,444.00	5,333.00	17,777.00
19	5,725.00	4,293.00	2,862.00	1,431.00	14,311.00	6,133.00	20,444.00
20	6,583.00	4,937.00	3,292.00	1,646.00	16,458.00	7,053.00	23,511.00

Total	47,388.00	35,540.00	23,695.00	11,848.00	118,471.00	50,773.00	169,244.00
--------------	-----------	-----------	-----------	-----------	------------	-----------	------------

4. Transformation of projection system from WGS 1982 to MUTM 1984

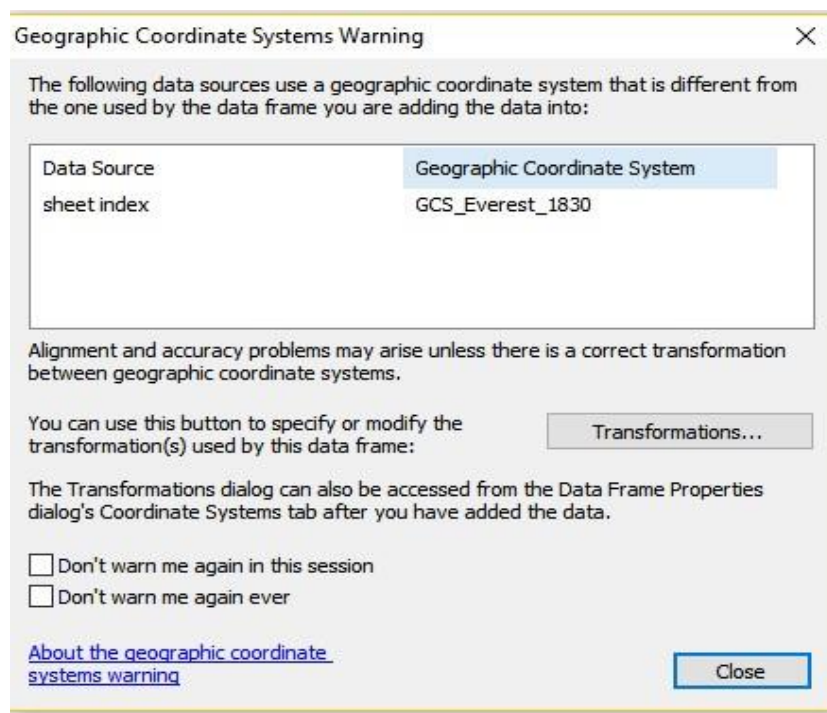
Maps use coordinate systems to display data. A coordinate system is a reference framework that defines the position of features in either two- or three-dimensional space. Coordinate systems can be of different types, such as geographic and projected. A geographic coordinate system is based on a three-dimensional spherical surface and locations defined using degrees of longitude and latitude. A projected coordinate system is a planar system that uses two-dimensional coordinates and more often uses distance measurements as units.

When a new map or scene is created, the default coordinate system is WGS 1984 Web Mercator. For a global scene, the coordinate system can't be changed. You can choose a different coordinate system for maps and local scenes. As you add layers, they are automatically displayed using the same coordinate system as the map or scene. The map or scene's coordinate system need not be the same as the data you are using, because it will project data on the fly.

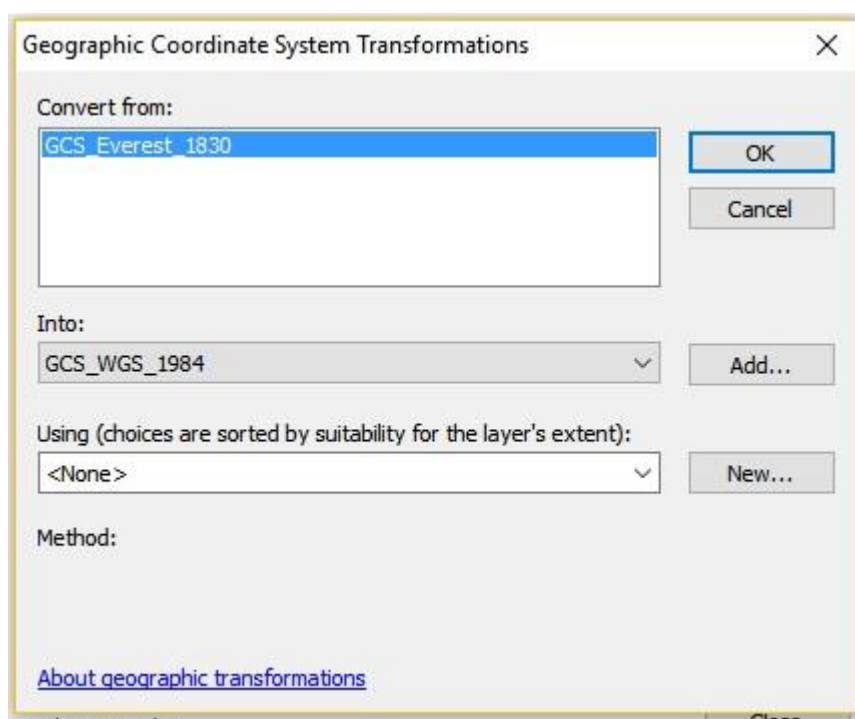
After defining the projection and coordinate system that matches your data, you may still find you want to use data in a different coordinate system and projection. This is where transformations are useful. Transformations are required to convert data that is specified in one projection into another. They allow you to take data that might be stored in a projection and convert it to align with data you hold in a different projection. Unless your data lines up, you'll face difficulties and inaccuracies in any analysis and mapping you perform on the mismatched data.

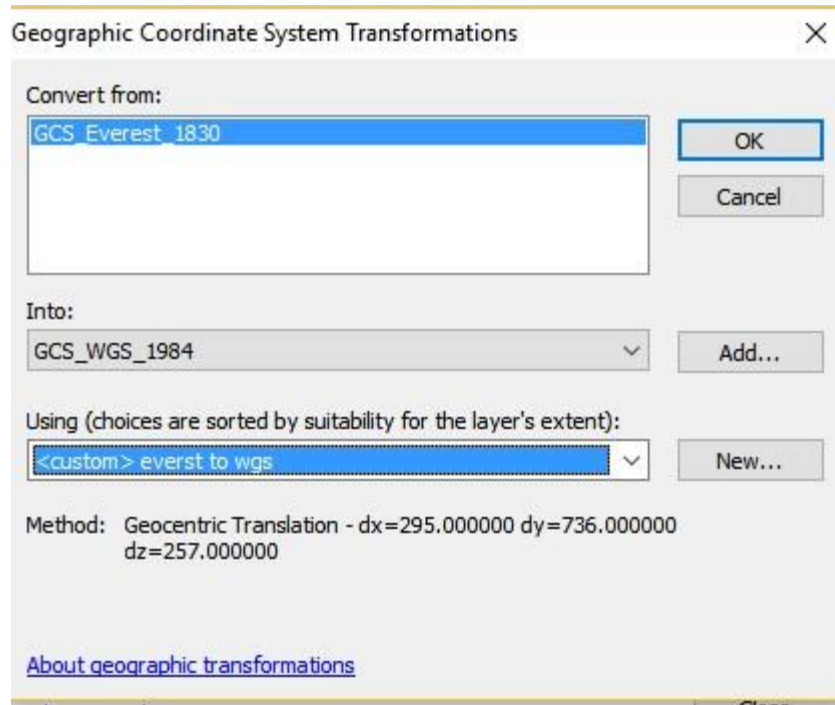
Geographic transformations can be performed to translate coordinates from one geographic coordinate system to another. When a layer with a different geographic coordinate system is added to the map, a transformation will be applied automatically, but it is necessary to specify a different transformation as a property of the map.

How to perform geographic transformation



Click on transformation





Click on ok

Similarly if we had the data frame in GCS Everest 1830 system, and we need to transform the data layers (properties having WGS 1984) to Everest 1830, then we use the geodetic translation system with $d_x=-295$, $d_y=-736$, $d_z=-257$

5. Description of Municipal Roads

SN	Municipal code	Description
1	A01	The road passes through Ward 1, The road has total length of 0.51 km. with an average width of 16.67 m. Out of which none of the section is earthen, none of the section is gravel & 0.51 km. need to be maintained is black topped.
2	A02	The road passes through Ward 2, The road has total length of 2.79 km. with an average width of 20 m. Out of which none of the section is earthen, 2.79 gravel & none of the section is black topped.
3	A03	The road passes through Ward 2, The road has total length of 2.33 km. with an average width of 20 m. Out of which none of the section is earthen, 2.33 gravel & none of the section is black topped.
4	A04	The road passes through Ward 3, The road has total length of 7.28 km. with an average width of 15 m. Out of which none of the section is earthen, 7.28 gravel & none of the section is black topped.
5	A05	The road passes through Ward 4, The road has total length of 6.4 km. with an average width of 16.67 m. Out of which none of the section is earthen, 6.4 gravel & none of the section is black topped.
6	A06	The road passes through Ward 4, The road has total length of 2.25 km. with an average width of 16.67 m. Out of which 2.25 is earthen, none of the section is gravel & none of the section is black topped.
7	A07	The road passes through Ward 5, The road has total length of 5.4 km. with an average width of 15 m. Out of which none of the section is earthen, 5.4 gravel & none of the section is black topped.
8	A08	The road passes through Ward 5, The road has total length of 7.41 km. with an average width of 15 m. Out of which 7.41 is earthen, none of the section is gravel & none of the section is black topped.
9	A09	The road passes through Ward 6, The road has total length of 0.39 km. with an average width of 20 m. Out of which none of the section is earthen, 0.39 gravel & none of the section is black topped.
10	A10	The road passes through Ward 6, The road has total length of 3.32 km. with an average width of 20 m. Out of which none of the section is earthen, 3.32 gravel & none of the section is black topped.
11	A11	The road passes through Ward 7, The road has total length of 2.18 km. with an average width of 15 m. Out of which none of the section is earthen, none of the section is gravel & 2.18 km. need to be maintained is black topped.
12	A12	The road passes through Ward 7, The road has total length of 3.26 km. with an average width of 15 m. Out of which none of the section is earthen, 3.26 gravel & none of the section is black topped.

13	A13	The road passes through Ward 8, The road has total length of 3.93 km. with an average width of 17.33 m. Out of which none of the section is earthen, 3.93 gravel & none of the section is black topped.
14	A14	The road passes through Ward 8, The road has total length of 6.57 km. with an average width of 15 m. Out of which none of the section is earthen, 6.57 gravel & none of the section is black topped.
15	A15	The road passes through Ward 9, The road has total length of 4.92 km. with an average width of 15 m. Out of which none of the section is earthen, 4.92 gravel & none of the section is black topped.
16	A16	The road passes through Ward 10, The road has total length of 5.83 km. with an average width of 15 m. Out of which none of the section is earthen, 5.83 gravel & none of the section is black topped.
17	A17	The road passes through Ward 10, The road has total length of 2.44 km. with an average width of 15 m. Out of which none of the section is earthen, 2.44 gravel & none of the section is black topped.
18	A18	The road passes through Ward 11, The road has total length of 3.51 km. with an average width of 15 m. Out of which none of the section is earthen, 3.51 gravel & none of the section is black topped.
19	A19	The road passes through Ward 12, The road has total length of 2.46 km. with an average width of 20 m. Out of which none of the section is earthen, 2.46 gravel & none of the section is black topped.
20	A20	The road passes through Ward 12, The road has total length of 3.82 km. with an average width of 17.33 m. Out of which none of the section is earthen, 3.82 gravel & none of the section is black topped.
21	A21	The road passes through Ward 13, The road has total length of 1.85 km. with an average width of 17.33 m. Out of which none of the section is earthen, 1.85 gravel & none of the section is black topped.
22	A22	The road passes through Ward 14 The road has total length of 0.88 km. with an average width of 16.67 m. Out of which none of the section is earthen, 0.88 gravel & none of the section is black topped.
23	A23	The road passes through Ward 9, The road has total length of 1.41 km. with an average width of 15 m. Out of which none of the section is earthen, 1.41 gravel & none of the section is black topped.
24	B01	The road passes through Ward 1, The road has total length of 0.61 km. with an average width of 13.33 m. Out of which none of the section is earthen, none of the section is gravel & 0.61 km. need to be maintained is black topped.
25	B02	The road passes through Ward 2, The road has total length of 1.3 km. with an average width of 13.33 m. Out of which none of the section is earthen, 1.3 gravel & none of the section is black topped.

26	B03	The road passes through Ward 2, The road has total length of 1.74 km. with an average width of 13.33 m. Out of which none of the section is earthen, 1.74 gravel & none of the section is black topped.
27	B04	The road passes through Ward 2, The road has total length of 2.51 km. with an average width of 13.33 m. Out of which none of the section is earthen, 2.51 gravel & none of the section is black topped.
28	B05	The road passes through Ward 3, The road has total length of 9.13 km. with an average width of 11 m. Out of which none of the section is earthen, 9.13 gravel & none of the section is black topped.
29	B06	The road passes through Ward 3, The road has total length of 7.32 km. with an average width of 11 m. Out of which 7.32 is earthen, none of the section is gravel & none of the section is black topped.
30	B07	The road passes through Ward 3, The road has total length of 1.19 km. with an average width of 11 m. Out of which 1.19 is earthen, none of the section is gravel & none of the section is black topped.
31	B08	The road passes through Ward 3, The road has total length of 0.52 km. with an average width of 11 m. Out of which 0.52 is earthen, none of the section is gravel & none of the section is black topped.
32	B09	The road passes through Ward 4, The road has total length of 3.26 km. with an average width of 13.33 m. Out of which none of the section is earthen, 3.26 gravel & none of the section is black topped.
33	B10	The road passes through Ward 4, The road has total length of 4.94 km. with an average width of 13.33 m. Out of which none of the section is earthen, 4.94 gravel & none of the section is black topped.
34	B11	The road passes through Ward 5, The road has total length of 0.68 km. with an average width of 13.33 m. Out of which none of the section is earthen, 0.68 gravel & none of the section is black topped.
35	B13	The road passes through Ward 5, The road has total length of 3.24 km. with an average width of 11.67 m. Out of which none of the section is earthen, 3.24 gravel & none of the section is black topped.
36	B14	The road passes through Ward 5, The road has total length of 6.07 km. with an average width of 13.33 m. Out of which none of the section is earthen, 6.07 gravel & none of the section is black topped.
37	B15	The road passes through Ward 5, The road has total length of 7.23 km. with an average width of 13.33 m. Out of which none of the section is earthen, 7.23 gravel & none of the section is black topped.
38	B16	The road passes through Ward 6, The road has total length of 4.9 km. with an average width of 13.33 m. Out of which none of the section is earthen, 4.9 gravel & none of the section is black topped.

39	B17	The road passes through Ward 6, The road has total length of 2.08 km. with an average width of 13.33 m. Out of which none of the section is earthen, 2.08 gravel & none of the section is black topped.
40	B18	The road passes through Ward 6, The road has total length of 0.66 km. with an average width of 13.33 m. Out of which none of the section is earthen, 0.66 gravel & none of the section is black topped.
41	B19	The road passes through Ward 6, The road has total length of 5.87 km. with an average width of 13.33 m. Out of which none of the section is earthen, none of the section is gravel & 5.87 km. need to be maintained is black topped.
42	B20	The road passes through Ward 7, The road has total length of 2.07 km. with an average width of 13.33 m. Out of which none of the section is earthen, 2.07 gravel & none of the section is black topped.
43	B21	The road passes through Ward 7, The road has total length of 2.33 km. with an average width of 13.33 m. Out of which none of the section is earthen, 2.33 gravel & none of the section is black topped.
44	B22	The road passes through Ward 7, The road has total length of 0.66 km. with an average width of 13.33 m. Out of which none of the section is earthen, 0.66 gravel & none of the section is black topped.
45	B23	The road passes through Ward 7, The road has total length of 4.2 km. with an average width of 13.33 m. Out of which none of the section is earthen, 4.2 gravel & none of the section is black topped.
46	B24	The road passes through Ward 8, The road has total length of 3.98 km. with an average width of 11 m. Out of which none of the section is earthen, 3.98 gravel & none of the section is black topped.
47	B25	The road passes through Ward 9, The road has total length of 0.65 km. with an average width of 13.33 m. Out of which 0.65 is earthen, none of the section is gravel & none of the section is black topped.
48	B26	The road passes through Ward 9, The road has total length of 3.27 km. with an average width of 13.33 m. Out of which none of the section is earthen, 3.27 gravel & none of the section is black topped.
49	B27	The road passes through Ward 10, The road has total length of 5.81 km. with an average width of 13.33 m. Out of which none of the section is earthen, 5.81 gravel & none of the section is black topped.
50	B28	The road passes through Ward 10, The road has total length of 1.59 km. with an average width of 11.67 m. Out of which none of the section is earthen, 1.59 gravel & none of the section is black topped.
51	B29	The road passes through Ward 10, The road has total length of 0.66 km. with an average width of 11 m. Out of which none of the section is earthen, 0.66 gravel & none of the section is black topped.

52	B30	The road passes through Ward 10, The road has total length of 1.09 km. with an average width of 11 m. Out of which none of the section is earthen, 1.09 gravel & none of the section is black topped.
53	B31	The road passes through Ward 11, The road has total length of 2.84 km. with an average width of 13.33 m. Out of which none of the section is earthen, 2.84 gravel & none of the section is black topped.
54	B32	The road passes through Ward 11, The road has total length of 1.81 km. with an average width of 13.33 m. Out of which none of the section is earthen, 1.81 gravel & none of the section is black topped.
55	B33	The road passes through Ward 11, The road has total length of 0.69 km. with an average width of 11.67 m. Out of which none of the section is earthen, 0.69 gravel & none of the section is black topped.
56	B34	The road passes through Ward 11, The road has total length of 1.09 km. with an average width of 11 m. Out of which none of the section is earthen, 1.09 gravel & none of the section is black topped.
57	B35	The road passes through Ward 11, The road has total length of 1.94 km. with an average width of 11 m. Out of which none of the section is earthen, 1.94 gravel & none of the section is black topped.
58	B36	The road passes through Ward 11, The road has total length of 0.53 km. with an average width of 11 m. Out of which none of the section is earthen, 0.53 gravel & none of the section is black topped.
59	B37	The road passes through Ward 12, The road has total length of 2.49 km. with an average width of 13.33 m. Out of which none of the section is earthen, 2.49 gravel & none of the section is black topped.
60	B38	The road passes through Ward 12, The road has total length of 0.96 km. with an average width of 13.33 m. Out of which none of the section is earthen, 0.96 gravel & none of the section is black topped.
61	B39	The road passes through Ward 12, The road has total length of 0.56 km. with an average width of 13.33 m. Out of which 0.56 is earthen, none of the section is gravel & none of the section is black topped.
62	B40	The road passes through Ward 13, The road has total length of 2.11 km. with an average width of 13.33 m. Out of which none of the section is earthen, 2.11 gravel & none of the section is black topped.
63	B41	The road passes through Ward 13, The road has total length of 0.61 km. with an average width of 13.33 m. Out of which 0.61 is earthen, none of the section is gravel & none of the section is black topped.
64	B42	The road passes through Ward 13, The road has total length of 0.46 km. with an average width of 13.33 m. Out of which 0.46 is earthen, none of the section is gravel & none of the section is black topped.

65	B43	The road passes through Ward 13, The road has total length of 0.9 km. with an average width of 13.33 m. Out of which none of the section is earthen, none of the section is gravel & 0.9 km. need to be maintained is black topped.
66	B44	The road passes through Ward 14 The road has total length of 0.41 km. with an average width of 13.33 m. Out of which none of the section is earthen, 0.41 gravel & none of the section is black topped.
67	B45	The road passes through Ward 14 The road has total length of 1.86 km. with an average width of 13.33 m. Out of which none of the section is earthen, 1.86 gravel & none of the section is black topped.
68	B46	The road passes through Ward 14 The road has total length of 1.88 km. with an average width of 13.33 m. Out of which 1.88 is earthen, none of the section is gravel & none of the section is black topped.
69	C001	The road passes through Ward 14 The road has total length of 0.84 km. with an average width of 13.33 m. Out of which none of the section is earthen, 0.84 gravel & none of the section is black topped.
70	C002	The road passes through Ward 1, The road has total length of 0.43 km. with an average width of 10 m. Out of which none of the section is earthen, 0.43 gravel & none of the section is black topped.
71	C003	The road passes through Ward 1, The road has total length of 0.55 km. with an average width of 10 m. Out of which none of the section is earthen, none of the section is gravel & 0.55 km. need to be maintained is black topped.
72	C004	The road passes through Ward 1, The road has total length of 1.72 km. with an average width of 10 m. Out of which none of the section is earthen, 1.72 gravel & none of the section is black topped.
73	C005	The road passes through Ward 1, The road has total length of 0.47 km. with an average width of 10 m. Out of which none of the section is earthen, 0.47 gravel & none of the section is black topped.
74	C006	The road passes through Ward 1, The road has total length of 0.32 km. with an average width of 10 m. Out of which none of the section is earthen, none of the section is gravel & none of the section is black topped.
75	C007	The road passes through Ward 1, The road has total length of 0.24 km. with an average width of 10 m. Out of which none of the section is earthen, 0.24 gravel & none of the section is black topped.
76	C008	The road passes through Ward 1, The road has total length of 1.64 km. with an average width of 8 m. Out of which none of the section is earthen, 1.64 gravel & none of the section is black topped.
77	C009	The road passes through Ward 1, The road has total length of 0.51 km. with an average width of 10 m. Out of which none of the section is earthen, 0.51 gravel & none of the section is black topped.

78	C010	The road passes through Ward 2, The road has total length of 0.45 km. with an average width of 10 m. Out of which none of the section is earthen, 0.45 gravel & none of the section is black topped.
79	C011	The road passes through Ward 2, The road has total length of 1.08 km. with an average width of 10 m. Out of which none of the section is earthen, 1.08 gravel & none of the section is black topped.
80	C012	The road passes through Ward 3, The road has total length of 0.71 km. with an average width of 9.33 m. Out of which 0.71 is earthen, none of the section is gravel & none of the section is black topped.
81	C013	The road passes through Ward 3, The road has total length of 0.32 km. with an average width of 8.33 m. Out of which 0.32 is earthen, none of the section is gravel & none of the section is black topped.
82	C014	The road passes through Ward 4, The road has total length of 2.73 km. with an average width of 10 m. Out of which 2.73 is earthen, none of the section is gravel & none of the section is black topped.
83	C015	The road passes through Ward 4, The road has total length of 1.19 km. with an average width of 9.33 m. Out of which none of the section is earthen, 1.19 gravel & none of the section is black topped.
84	C016	The road passes through Ward 5, The road has total length of 1.4 km. with an average width of 10.67 m. Out of which none of the section is earthen, 1.4 gravel & none of the section is black topped.
85	C017	The road passes through Ward 5, The road has total length of 0.74 km. with an average width of 10 m. Out of which none of the section is earthen, 0.74 gravel & none of the section is black topped.
86	C018	The road passes through Ward 5, The road has total length of 1.4 km. with an average width of 10 m. Out of which 1.4 is earthen, none of the section is gravel & none of the section is black topped.
87	C019	The road passes through Ward 5, The road has total length of 0.82 km. with an average width of 10 m. Out of which none of the section is earthen, 0.82 gravel & none of the section is black topped.
88	C020	The road passes through Ward 5, The road has total length of 0.35 km. with an average width of 10 m. Out of which 0.35 is earthen, none of the section is gravel & none of the section is black topped.
89	C021	The road passes through Ward 6, The road has total length of 1.27 km. with an average width of 10 m. Out of which none of the section is earthen, none of the section is gravel & 1.27 km. need to be maintained is black topped.
90	C022	The road passes through Ward 6, The road has total length of 0.95 km. with an average width of 10 m. Out of which none of the section is earthen, 0.95 gravel & none of the section is black topped.

91	C023	The road passes through Ward 6, The road has total length of 0.55 km. with an average width of 10 m. Out of which none of the section is earthen, 0.55 gravel & none of the section is black topped.
92	C024	The road passes through Ward 6, The road has total length of 1.7 km. with an average width of 10 m. Out of which none of the section is earthen, 1.7 gravel & none of the section is black topped.
93	C025	The road passes through Ward 6, The road has total length of 0.66 km. with an average width of 10 m. Out of which none of the section is earthen, 0.66 gravel & none of the section is black topped.
94	C026	The road passes through Ward 6, The road has total length of 5.73 km. with an average width of 10 m. Out of which none of the section is earthen, 5.73 gravel & none of the section is black topped.
95	C027	The road passes through Ward 6, The road has total length of 0.71 km. with an average width of 10 m. Out of which 0.71 is earthen, none of the section is gravel & none of the section is black topped.
96	C028	The road passes through Ward 8, The road has total length of 2.13 km. with an average width of 10 m. Out of which none of the section is earthen, 2.13 gravel & none of the section is black topped.
97	C029	The road passes through Ward 8, The road has total length of 1.58 km. with an average width of 10 m. Out of which none of the section is earthen, 1.58 gravel & none of the section is black topped.
98	C030	The road passes through Ward 8, The road has total length of 0.61 km. with an average width of 10 m. Out of which none of the section is earthen, 0.61 gravel & none of the section is black topped.
99	C031	The road passes through Ward 8, The road has total length of 1.57 km. with an average width of 10 m. Out of which none of the section is earthen, 1.57 gravel & none of the section is black topped.
100	C032	The road passes through Ward 8, The road has total length of 3.07 km. with an average width of 10 m. Out of which none of the section is earthen, 3.07 gravel & none of the section is black topped.
101	C033	The road passes through Ward 9, The road has total length of 1.43 km. with an average width of 8.33 m. Out of which 1.43 is earthen, none of the section is gravel & none of the section is black topped.
102	C034	The road passes through Ward 10, The road has total length of 1.31 km. with an average width of 10 m. Out of which none of the section is earthen, 1.31 gravel & none of the section is black topped.
103	C035	The road passes through Ward 11, The road has total length of 1.18 km. with an average width of 10 m. Out of which none of the section is earthen, 1.18 gravel & none of the section is black topped.

104	C036	The road passes through Ward 11, The road has total length of 1.94 km. with an average width of 10 m. Out of which 1.94 is earthen, none of the section is gravel & none of the section is black topped.
105	C037	The road passes through Ward 12, The road has total length of 1.07 km. with an average width of 10 m. Out of which none of the section is earthen, 1.07 gravel & none of the section is black topped.
106	C038	The road passes through Ward 13, The road has total length of 1.23 km. with an average width of 10 m. Out of which none of the section is earthen, 1.23 gravel & none of the section is black topped.
107	C039	The road passes through Ward 13, The road has total length of 2.09 km. with an average width of 10 m. Out of which none of the section is earthen, 2.09 gravel & none of the section is black topped.
108	D001	The road passes through Ward 13, The road has total length of 1.59 km. with an average width of 10 m. Out of which none of the section is earthen, 1.59 gravel & none of the section is black topped.
109	D002	The road passes through Ward 1, The road has total length of 0.5 km. with an average width of 6 m. Out of which none of the section is earthen, none of the section is gravel & none of the section is black topped.
110	D003	The road passes through Ward 1, The road has total length of 1.14 km. with an average width of 6 m. Out of which none of the section is earthen, 1.14 gravel & none of the section is black topped.
111	D004	The road passes through Ward 1, The road has total length of 0.2 km. with an average width of 6 m. Out of which none of the section is earthen, 0.2 gravel & none of the section is black topped.
112	D005	The road passes through Ward 1, The road has total length of 0.38 km. with an average width of 6 m. Out of which none of the section is earthen, 0.38 gravel & none of the section is black topped.
113	D006	The road passes through Ward 1, The road has total length of 0.25 km. with an average width of 6 m. Out of which none of the section is earthen, 0.25 gravel & none of the section is black topped.
114	D007	The road passes through Ward 1, The road has total length of 1.55 km. with an average width of 6 m. Out of which none of the section is earthen, 1.55 gravel & none of the section is black topped.
115	D008	The road passes through Ward 1, The road has total length of 1.34 km. with an average width of 6 m. Out of which none of the section is earthen, 1.34 gravel & none of the section is black topped.
116	D009	The road passes through Ward 1, The road has total length of 0.28 km. with an average width of 6 m. Out of which none of the section is earthen, none of the section is gravel & none of the section is black topped.

117	D010	The road passes through Ward 1, The road has total length of 1.42 km. with an average width of 6 m. Out of which none of the section is earthen, none of the section is gravel & none of the section is black topped. While 1.42 km of new track needs to be opened.
118	D011	The road passes through Ward 1, The road has total length of 0.07 km. with an average width of 6 m. Out of which none of the section is earthen, 0.07 gravel & none of the section is black topped.
119	D012	The road passes through Ward 1, The road has total length of 0.14 km. with an average width of 6 m. Out of which none of the section is earthen, 0.14 gravel & none of the section is black topped.
120	D013	The road passes through Ward 1, The road has total length of 0.35 km. with an average width of 5.33 m. Out of which none of the section is earthen, 0.35 gravel & none of the section is black topped.
121	D014	The road passes through Ward 1, The road has total length of 0.51 km. with an average width of 5.33 m. Out of which none of the section is earthen, none of the section is gravel & none of the section is black topped.
122	D015	The road passes through Ward 1, The road has total length of 0.16 km. with an average width of 5.33 m. Out of which none of the section is earthen, none of the section is gravel & 0.16 km. need to be maintained is black topped.
123	D016	The road passes through Ward 1, The road has total length of 0.16 km. with an average width of 5 m. Out of which none of the section is earthen, 0.16 gravel & none of the section is black topped.
124	D017	The road passes through Ward 1, The road has total length of 0.32 km. with an average width of 5 m. Out of which none of the section is earthen, 0.32 gravel & none of the section is black topped.
125	D018	The road passes through Ward 1, The road has total length of 0.31 km. with an average width of 5 m. Out of which none of the section is earthen, 0.31 gravel & none of the section is black topped.
126	D019	The road passes through Ward 1, The road has total length of 0.36 km. with an average width of 4 m. Out of which none of the section is earthen, 0.36 gravel & none of the section is black topped.
127	D020	The road passes through Ward 1, The road has total length of 0.14 km. with an average width of 4 m. Out of which none of the section is earthen, 0.14 gravel & none of the section is black topped.
128	D021	The road passes through Ward 1, The road has total length of 0.15 km. with an average width of 4 m. Out of which none of the section is earthen, 0.15 gravel & none of the section is black topped.
129	D022	The road passes through Ward 1, The road has total length of 0.23 km. with an average width of 4 m. Out of which none of the section is earthen, 0.23 gravel & none of the section is black topped.

130	D023	The road passes through Ward 1, The road has total length of 0.44 km. with an average width of 4 m. Out of which none of the section is earthen, 0.44 gravel & none of the section is black topped.
131	D024	The road passes through Ward 1, The road has total length of 0.24 km. with an average width of 4 m. Out of which none of the section is earthen, 0.24 gravel & none of the section is black topped.
132	D025	The road passes through Ward 1, The road has total length of 0.07 km. with an average width of 4 m. Out of which none of the section is earthen, 0.07 gravel & none of the section is black topped.
133	D026	The road passes through Ward 2, The road has total length of 0.47 km. with an average width of 6 m. Out of which none of the section is earthen, 0.47 gravel & none of the section is black topped.
134	D027	The road passes through Ward 2, The road has total length of 0.38 km. with an average width of 6 m. Out of which 0.38 is earthen, none of the section is gravel & none of the section is black topped.
135	D028	The road passes through Ward 2, The road has total length of 0.27 km. with an average width of 6 m. Out of which none of the section is earthen, 0.27 gravel & none of the section is black topped.
136	D029	The road passes through Ward 2, The road has total length of 0.51 km. with an average width of 6 m. Out of which 0.51 is earthen, none of the section is gravel & none of the section is black topped.
137	D030	The road passes through Ward 2, The road has total length of 0.23 km. with an average width of 6 m. Out of which none of the section is earthen, 0.23 gravel & none of the section is black topped.
138	D031	The road passes through Ward 2, The road has total length of 0.2 km. with an average width of 6 m. Out of which 0.2 is earthen, none of the section is gravel & none of the section is black topped.
139	D032	The road passes through Ward 2, The road has total length of 0.2 km. with an average width of 6 m. Out of which none of the section is earthen, 0.2 gravel & none of the section is black topped.
140	D033	The road passes through Ward 2, The road has total length of 0.22 km. with an average width of 6 m. Out of which 0.22 is earthen, none of the section is gravel & none of the section is black topped.
141	D034	The road passes through Ward 2, The road has total length of 0.28 km. with an average width of 6 m. Out of which 0.28 is earthen, none of the section is gravel & none of the section is black topped.
142	D035	The road passes through Ward 2, The road has total length of 0.19 km. with an average width of 6 m. Out of which 0.19 is earthen, none of the section is gravel & none of the section is black topped.

143	D036	The road passes through Ward 2, The road has total length of 1.49 km. with an average width of 6 m. Out of which 1.49 is earthen, none of the section is gravel & none of the section is black topped.
144	D037	The road passes through Ward 2, The road has total length of 1.48 km. with an average width of 6 m. Out of which 1.48 is earthen, none of the section is gravel & none of the section is black topped.
145	D038	The road passes through Ward 2, The road has total length of 1.03 km. with an average width of 6 m. Out of which 1.03 is earthen, none of the section is gravel & none of the section is black topped.
146	D039	The road passes through Ward 2, The road has total length of 0.19 km. with an average width of 6 m. Out of which none of the section is earthen, none of the section is gravel & none of the section is black topped. While 0.19 km of new track needs to be opened.
147	D040	The road passes through Ward 2, The road has total length of 0.21 km. with an average width of 6 m. Out of which none of the section is earthen, none of the section is gravel & none of the section is black topped. While 0.21 km of new track needs to be opened.
148	D041	The road passes through Ward 2, The road has total length of 0.17 km. with an average width of 6 m. Out of which 0.17 is earthen, none of the section is gravel & none of the section is black topped.
149	D042	The road passes through Ward 2, The road has total length of 0.31 km. with an average width of 6 m. Out of which 0.31 is earthen, none of the section is gravel & none of the section is black topped.
150	D043	The road passes through Ward 2, The road has total length of 0.23 km. with an average width of 6 m. Out of which none of the section is earthen, none of the section is gravel & none of the section is black topped. While 0.23 km of new track needs to be opened.
151	D044	The road passes through Ward 2, The road has total length of 0.32 km. with an average width of 6 m. Out of which 0.32 is earthen, none of the section is gravel & none of the section is black topped.
152	D045	The road passes through Ward 3, The road has total length of 1.97 km. with an average width of 6 m. Out of which 1.97 is earthen, none of the section is gravel & none of the section is black topped.
153	D046	The road passes through Ward 3, The road has total length of 0.24 km. with an average width of 6 m. Out of which 0.24 is earthen, none of the section is gravel & none of the section is black topped.
154	D047	The road passes through Ward 3, The road has total length of 0.22 km. with an average width of 6 m. Out of which 0.22 is earthen, none of the section is gravel & none of the section is black topped.

155	D048	The road passes through Ward 3, The road has total length of 0.73 km. with an average width of 6 m. Out of which 0.73 is earthen, none of the section is gravel & none of the section is black topped.
156	D049	The road passes through Ward 3, The road has total length of 0.8 km. with an average width of 6 m. Out of which 0.8 is earthen, none of the section is gravel & none of the section is black topped.
157	D050	The road passes through Ward 3, The road has total length of 0.68 km. with an average width of 6 m. Out of which 0.68 is earthen, none of the section is gravel & none of the section is black topped.
158	D051	The road passes through Ward 3, The road has total length of 0.47 km. with an average width of 6 m. Out of which 0.47 is earthen, none of the section is gravel & none of the section is black topped.
159	D052	The road passes through Ward 3, The road has total length of 0.28 km. with an average width of 6 m. Out of which 0.28 is earthen, none of the section is gravel & none of the section is black topped.
160	D053	The road passes through Ward 3, The road has total length of 0.22 km. with an average width of 6 m. Out of which 0.22 is earthen, none of the section is gravel & none of the section is black topped.
161	D054	The road passes through Ward 3, The road has total length of 0.25 km. with an average width of 6 m. Out of which 0.25 is earthen, none of the section is gravel & none of the section is black topped.
162	D055	The road passes through Ward 3, The road has total length of 0.2 km. with an average width of 6 m. Out of which 0.2 is earthen, none of the section is gravel & none of the section is black topped.
163	D056	The road passes through Ward 3, The road has total length of 0.25 km. with an average width of 6 m. Out of which 0.25 is earthen, none of the section is gravel & none of the section is black topped.
164	D057	The road passes through Ward 3, The road has total length of 0.27 km. with an average width of 6 m. Out of which 0.27 is earthen, none of the section is gravel & none of the section is black topped.
165	D058	The road passes through Ward 3, The road has total length of 0.15 km. with an average width of 6 m. Out of which 0.15 is earthen, none of the section is gravel & none of the section is black topped.
166	D059	The road passes through Ward 3, The road has total length of 0.24 km. with an average width of 6 m. Out of which 0.24 is earthen, none of the section is gravel & none of the section is black topped.
167	D060	The road passes through Ward 3, The road has total length of 0.25 km. with an average width of 6 m. Out of which 0.25 is earthen, none of the section is gravel & none of the section is black topped.

168	D061	The road passes through Ward 3, The road has total length of 0.48 km. with an average width of 6 m. Out of which 0.48 is earthen, none of the section is gravel & none of the section is black topped.
169	D062	The road passes through Ward 3, The road has total length of 0.24 km. with an average width of 6 m. Out of which 0.24 is earthen, none of the section is gravel & none of the section is black topped.
170	D063	The road passes through Ward 3, The road has total length of 0.42 km. with an average width of 6 m. Out of which 0.42 is earthen, none of the section is gravel & none of the section is black topped.
171	D064	The road passes through Ward 3, The road has total length of 1.61 km. with an average width of 6 m. Out of which 1.61 is earthen, none of the section is gravel & none of the section is black topped.
172	D065	The road passes through Ward 3, The road has total length of 0.46 km. with an average width of 6 m. Out of which 0.46 is earthen, none of the section is gravel & none of the section is black topped.
173	D066	The road passes through Ward 3, The road has total length of 1.85 km. with an average width of 6 m. Out of which 1.85 is earthen, none of the section is gravel & none of the section is black topped.
174	D067	The road passes through Ward 3, The road has total length of 0.82 km. with an average width of 6 m. Out of which 0.82 is earthen, none of the section is gravel & none of the section is black topped.
175	D068	The road passes through Ward 3, The road has total length of 0.41 km. with an average width of 6 m. Out of which none of the section is earthen, none of the section is gravel & none of the section is black topped. While 0.41 km of new track needs to be opened.
176	D069	The road passes through Ward 3, The road has total length of 0.33 km. with an average width of 6 m. Out of which none of the section is earthen, none of the section is gravel & none of the section is black topped. While 0.33 km of new track needs to be opened.
177	D070	The road passes through Ward 3, The road has total length of 0.22 km. with an average width of 6 m. Out of which 0.22 is earthen, none of the section is gravel & none of the section is black topped.
178	D071	The road passes through Ward 3, The road has total length of 0.32 km. with an average width of 6 m. Out of which 0.32 is earthen, none of the section is gravel & none of the section is black topped.
179	D072	The road passes through Ward 3, The road has total length of 0.26 km. with an average width of 6 m. Out of which 0.26 is earthen, none of the section is gravel & none of the section is black topped.
180	D073	The road passes through Ward 3, The road has total length of 0.94 km. with an average width of 6 m. Out of which 0.94 is earthen, none of the section is gravel & none of the section is black topped.

181	D074	The road passes through Ward 3, The road has total length of 1.69 km. with an average width of 6 m. Out of which none of the section is earthen, none of the section is gravel & none of the section is black topped. While 1.69 km of new track needs to be opened.
182	D075	The road passes through Ward 3, The road has total length of 0.9 km. with an average width of 6 m. Out of which none of the section is earthen, none of the section is gravel & none of the section is black topped. While 0.9 km of new track needs to be opened.
183	D076	The road passes through Ward 3, The road has total length of 0.61 km. with an average width of 6 m. Out of which 0.61 is earthen, none of the section is gravel & none of the section is black topped.
184	D077	The road passes through Ward 3, The road has total length of 0.33 km. with an average width of 6 m. Out of which 0.33 is earthen, none of the section is gravel & none of the section is black topped.
185	D078	The road passes through Ward 3, The road has total length of 0.26 km. with an average width of 6 m. Out of which 0.26 is earthen, none of the section is gravel & none of the section is black topped.
186	D079	The road passes through Ward 3, The road has total length of 1.23 km. with an average width of 6 m. Out of which 1.23 is earthen, none of the section is gravel & none of the section is black topped.
187	D080	The road passes through Ward 3, The road has total length of 0.41 km. with an average width of 6 m. Out of which none of the section is earthen, none of the section is gravel & none of the section is black topped. While 0.41 km of new track needs to be opened.
188	D081	The road passes through Ward 3, The road has total length of 0.8 km. with an average width of 6 m. Out of which none of the section is earthen, none of the section is gravel & none of the section is black topped. While 0.8 km of new track needs to be opened.
189	D082	The road passes through Ward 3, The road has total length of 0.47 km. with an average width of 6 m. Out of which 0.47 is earthen, none of the section is gravel & none of the section is black topped.
190	D083	The road passes through Ward 3, The road has total length of 1.53 km. with an average width of 6 m. Out of which none of the section is earthen, none of the section is gravel & none of the section is black topped. While 1.53 km of new track needs to be opened.
191	D084	The road passes through Ward 3, The road has total length of 0.46 km. with an average width of 6 m. Out of which 0.46 is earthen, none of the section is gravel & none of the section is black topped.
192	D085	The road passes through Ward 3, The road has total length of 0.09 km. with an average width of 6 m. Out of which 0.09 is earthen, none of the section is gravel & none of the section is black topped.

193	D086	The road passes through Ward 3, The road has total length of 0.2 km. with an average width of 6 m. Out of which 0.2 is earthen, none of the section is gravel & none of the section is black topped.
194	D087	The road passes through Ward 3, The road has total length of 0.46 km. with an average width of 6 m. Out of which 0.46 is earthen, none of the section is gravel & none of the section is black topped.
195	D088	The road passes through Ward 3, The road has total length of 0.31 km. with an average width of 6 m. Out of which 0.31 is earthen, none of the section is gravel & none of the section is black topped.
196	D089	The road passes through Ward 3, The road has total length of 0.82 km. with an average width of 6 m. Out of which 0.82 is earthen, none of the section is gravel & none of the section is black topped.
197	D090	The road passes through Ward 3, The road has total length of 0.37 km. with an average width of 6 m. Out of which 0.37 is earthen, none of the section is gravel & none of the section is black topped.
198	D091	The road passes through Ward 3, The road has total length of 0.26 km. with an average width of 6 m. Out of which 0.26 is earthen, none of the section is gravel & none of the section is black topped.
199	D092	The road passes through Ward 3, The road has total length of 0.39 km. with an average width of 6 m. Out of which 0.39 is earthen, none of the section is gravel & none of the section is black topped.
200	D093	The road passes through Ward 3, The road has total length of 0.46 km. with an average width of 6 m. Out of which 0.46 is earthen, none of the section is gravel & none of the section is black topped.
201	D094	The road passes through Ward 3, The road has total length of 0.41 km. with an average width of 6 m. Out of which 0.41 is earthen, none of the section is gravel & none of the section is black topped.
202	D095	The road passes through Ward 3, The road has total length of 0.2 km. with an average width of 6 m. Out of which 0.2 is earthen, none of the section is gravel & none of the section is black topped.
203	D096	The road passes through Ward 3, The road has total length of 0.84 km. with an average width of 6 m. Out of which none of the section is earthen, none of the section is gravel & none of the section is black topped. While 0.84 km of new track needs to be opened.
204	D097	The road passes through Ward 3, The road has total length of 1.6 km. with an average width of 6 m. Out of which 1.6 is earthen, none of the section is gravel & none of the section is black topped.
205	D098	The road passes through Ward 3, The road has total length of 0.67 km. with an average width of 6 m. Out of which 0.67 is earthen, none of the section is gravel & none of the section is black topped.

206	D099	The road passes through Ward 3, The road has total length of 1.14 km. with an average width of 6 m. Out of which 1.14 is earthen, none of the section is gravel & none of the section is black topped.
207	D100	The road passes through Ward 3, The road has total length of 1.25 km. with an average width of 6 m. Out of which 1.25 is earthen, none of the section is gravel & none of the section is black topped.
208	D101	The road passes through Ward 3, The road has total length of 0.2 km. with an average width of 6 m. Out of which 0.2 is earthen, none of the section is gravel & none of the section is black topped.
209	D102	The road passes through Ward 3, The road has total length of 0.33 km. with an average width of 6 m. Out of which 0.33 is earthen, none of the section is gravel & none of the section is black topped.
210	D103	The road passes through Ward 3, The road has total length of 0.19 km. with an average width of 6 m. Out of which 0.19 is earthen, none of the section is gravel & none of the section is black topped.
211	D104	The road passes through Ward 3, The road has total length of 0.17 km. with an average width of 6 m. Out of which 0.17 is earthen, none of the section is gravel & none of the section is black topped.
212	D105	The road passes through Ward 3, The road has total length of 0.08 km. with an average width of 6 m. Out of which 0.08 is earthen, none of the section is gravel & none of the section is black topped.
213	D106	The road passes through Ward 3, The road has total length of 0.3 km. with an average width of 6 m. Out of which 0.3 is earthen, none of the section is gravel & none of the section is black topped.
214	D107	The road passes through Ward 3, The road has total length of 0.24 km. with an average width of 6 m. Out of which 0.24 is earthen, none of the section is gravel & none of the section is black topped.
215	D108	The road passes through Ward 3, The road has total length of 0.05 km. with an average width of 6 m. Out of which 0.05 is earthen, none of the section is gravel & none of the section is black topped.
216	D109	The road passes through Ward 3, The road has total length of 0.47 km. with an average width of 6 m. Out of which 0.47 is earthen, none of the section is gravel & none of the section is black topped.
217	D110	The road passes through Ward 3, The road has total length of 1.31 km. with an average width of 6 m. Out of which 1.31 is earthen, none of the section is gravel & none of the section is black topped.
218	D111	The road passes through Ward 3, The road has total length of 0.19 km. with an average width of 6 m. Out of which 0.19 is earthen, none of the section is gravel & none of the section is black topped.

219	D112	The road passes through Ward 3, The road has total length of 0.14 km. with an average width of 6 m. Out of which 0.14 is earthen, none of the section is gravel & none of the section is black topped.
220	D113	The road passes through Ward 3, The road has total length of 0.68 km. with an average width of 6 m. Out of which 0.68 is earthen, none of the section is gravel & none of the section is black topped.
221	D114	The road passes through Ward 3, The road has total length of 0.3 km. with an average width of 6 m. Out of which 0.3 is earthen, none of the section is gravel & none of the section is black topped.
222	D115	The road passes through Ward 3, The road has total length of 0.29 km. with an average width of 6 m. Out of which 0.29 is earthen, none of the section is gravel & none of the section is black topped.
223	D116	The road passes through Ward 3, The road has total length of 0.27 km. with an average width of 6 m. Out of which 0.27 is earthen, none of the section is gravel & none of the section is black topped.
224	D117	The road passes through Ward 3, The road has total length of 0.27 km. with an average width of 6 m. Out of which 0.27 is earthen, none of the section is gravel & none of the section is black topped.
225	D118	The road passes through Ward 3, The road has total length of 0.26 km. with an average width of 6 m. Out of which 0.26 is earthen, none of the section is gravel & none of the section is black topped.
226	D119	The road passes through Ward 3, The road has total length of 0.19 km. with an average width of 6 m. Out of which 0.19 is earthen, none of the section is gravel & none of the section is black topped.
227	D120	The road passes through Ward 3, The road has total length of 1.56 km. with an average width of 6 m. Out of which 1.56 is earthen, none of the section is gravel & none of the section is black topped.
228	D121	The road passes through Ward 4, The road has total length of 0.59 km. with an average width of 7.33 m. Out of which 0.59 is earthen, none of the section is gravel & none of the section is black topped.
229	D122	The road passes through Ward 4, The road has total length of 0.32 km. with an average width of 6 m. Out of which 0.32 is earthen, none of the section is gravel & none of the section is black topped.
230	D123	The road passes through Ward 4, The road has total length of 1.18 km. with an average width of 6 m. Out of which none of the section is earthen, 1.18 gravel & none of the section is black topped.
231	D124	The road passes through Ward 4, The road has total length of 0.5 km. with an average width of 6 m. Out of which none of the section is earthen, 0.5 gravel & none of the section is black topped.

232	D125	The road passes through Ward 4, The road has total length of 0.8 km. with an average width of 6 m. Out of which none of the section is earthen, 0.8 gravel & none of the section is black topped.
233	D126	The road passes through Ward 4, The road has total length of 0.73 km. with an average width of 6 m. Out of which 0.73 is earthen, none of the section is gravel & none of the section is black topped.
234	D127	The road passes through Ward 4, The road has total length of 0.19 km. with an average width of 6 m. Out of which 0.19 is earthen, none of the section is gravel & none of the section is black topped.
235	D128	The road passes through Ward 4, The road has total length of 0.85 km. with an average width of 6 m. Out of which 0.85 is earthen, none of the section is gravel & none of the section is black topped.
236	D129	The road passes through Ward 4, The road has total length of 0.81 km. with an average width of 6 m. Out of which 0.81 is earthen, none of the section is gravel & none of the section is black topped.
237	D130	The road passes through Ward 4, The road has total length of 0.6 km. with an average width of 6 m. Out of which 0.6 is earthen, none of the section is gravel & none of the section is black topped.
238	D131	The road passes through Ward 4, The road has total length of 0.78 km. with an average width of 6 m. Out of which 0.78 is earthen, none of the section is gravel & none of the section is black topped.
239	D132	The road passes through Ward 4, The road has total length of 0.87 km. with an average width of 6 m. Out of which none of the section is earthen, none of the section is gravel & none of the section is black topped. While 0.87 km of new track needs to be opened.
240	D133	The road passes through Ward 4, The road has total length of 0.47 km. with an average width of 6 m. Out of which 0.47 is earthen, none of the section is gravel & none of the section is black topped.
241	D134	The road passes through Ward 4, The road has total length of 0.37 km. with an average width of 6 m. Out of which none of the section is earthen, none of the section is gravel & none of the section is black topped. While 0.37 km of new track needs to be opened.
242	D135	The road passes through Ward 4, The road has total length of 0.29 km. with an average width of 6 m. Out of which 0.29 is earthen, none of the section is gravel & none of the section is black topped.
243	D136	The road passes through Ward 4, The road has total length of 0.45 km. with an average width of 6 m. Out of which none of the section is earthen, none of the section is gravel & none of the section is black topped. While 0.45 km of new track needs to be opened.

244	D137	The road passes through Ward 4, The road has total length of 0.11 km. with an average width of 6 m. Out of which 0.11 is earthen, none of the section is gravel & none of the section is black topped.
245	D138	The road passes through Ward 4, The road has total length of 1.87 km. with an average width of 6 m. Out of which none of the section is earthen, 1.87 gravel & none of the section is black topped.
246	D139	The road passes through Ward 4, The road has total length of 1 km. with an average width of 4.33 m. Out of which 1 is earthen, none of the section is gravel & none of the section is black topped.
247	D140	The road passes through Ward 5, The road has total length of 0.87 km. with an average width of 6 m. Out of which 0.87 is earthen, none of the section is gravel & none of the section is black topped.
248	D141	The road passes through Ward 5, The road has total length of 3.39 km. with an average width of 6 m. Out of which none of the section is earthen, 3.39 gravel & none of the section is black topped.
249	D142	The road passes through Ward 5, The road has total length of 2.13 km. with an average width of 6 m. Out of which 2.13 is earthen, none of the section is gravel & none of the section is black topped.
250	D143	The road passes through Ward 5, The road has total length of 1.97 km. with an average width of 6 m. Out of which 1.97 is earthen, none of the section is gravel & none of the section is black topped.
251	D144	The road passes through Ward 5, The road has total length of 0.58 km. with an average width of 6 m. Out of which 0.58 is earthen, none of the section is gravel & none of the section is black topped.
252	D145	The road passes through Ward 5, The road has total length of 0.94 km. with an average width of 6 m. Out of which 0.94 is earthen, none of the section is gravel & none of the section is black topped.
253	D146	The road passes through Ward 5, The road has total length of 0.84 km. with an average width of 6 m. Out of which none of the section is earthen, 0.84 gravel & none of the section is black topped.
254	D147	The road passes through Ward 5, The road has total length of 0.41 km. with an average width of 6 m. Out of which 0.41 is earthen, none of the section is gravel & none of the section is black topped.
255	D148	The road passes through Ward 5, The road has total length of 0.33 km. with an average width of 6 m. Out of which 0.33 is earthen, none of the section is gravel & none of the section is black topped.
256	D149	The road passes through Ward 5, The road has total length of 0.33 km. with an average width of 6 m. Out of which 0.33 is earthen, none of the section is gravel & none of the section is black topped.

257	D150	The road passes through Ward 5, The road has total length of 0.14 km. with an average width of 6 m. Out of which 0.14 is earthen, none of the section is gravel & none of the section is black topped.
258	D151	The road passes through Ward 5, The road has total length of 0.83 km. with an average width of 6 m. Out of which 0.83 is earthen, none of the section is gravel & none of the section is black topped.
259	D152	The road passes through Ward 5, The road has total length of 1.04 km. with an average width of 6 m. Out of which none of the section is earthen, none of the section is gravel & none of the section is black topped. While 1.04 km of new track needs to be opened.
260	D153	The road passes through Ward 5, The road has total length of 0.64 km. with an average width of 6 m. Out of which none of the section is earthen, none of the section is gravel & none of the section is black topped. While 0.64 km of new track needs to be opened.
261	D154	The road passes through Ward 5, The road has total length of 1.91 km. with an average width of 6 m. Out of which 1.91 is earthen, none of the section is gravel & none of the section is black topped.
262	D155	The road passes through Ward 5, The road has total length of 0.36 km. with an average width of 6 m. Out of which 0.36 is earthen, none of the section is gravel & none of the section is black topped.
263	D156	The road passes through Ward 5, The road has total length of 0.59 km. with an average width of 6 m. Out of which none of the section is earthen, none of the section is gravel & none of the section is black topped. While 0.59 km of new track needs to be opened.
264	D157	The road passes through Ward 5, The road has total length of 0.22 km. with an average width of 6 m. Out of which 0.22 is earthen, none of the section is gravel & none of the section is black topped.
265	D158	The road passes through Ward 5, The road has total length of 0.95 km. with an average width of 6 m. Out of which 0.95 is earthen, none of the section is gravel & none of the section is black topped.
266	D159	The road passes through Ward 5, The road has total length of 0.34 km. with an average width of 6 m. Out of which 0.34 is earthen, none of the section is gravel & none of the section is black topped.
267	D160	The road passes through Ward 5, The road has total length of 3.51 km. with an average width of 6 m. Out of which 3.51 is earthen, none of the section is gravel & none of the section is black topped.
268	D161	The road passes through Ward 5, The road has total length of 0.14 km. with an average width of 6 m. Out of which 0.14 is earthen, none of the section is gravel & none of the section is black topped.

269	D162	The road passes through Ward 5, The road has total length of 0.56 km. with an average width of 6 m. Out of which none of the section is earthen, none of the section is gravel & none of the section is black topped. While 0.56 km of new track needs to be opened.
270	D163	The road passes through Ward 5, The road has total length of 0.33 km. with an average width of 6 m. Out of which none of the section is earthen, none of the section is gravel & none of the section is black topped. While 0.33 km of new track needs to be opened.
271	D164	The road passes through Ward 5, The road has total length of 0.27 km. with an average width of 6 m. Out of which none of the section is earthen, none of the section is gravel & none of the section is black topped. While 0.27 km of new track needs to be opened.
272	D165	The road passes through Ward 5, The road has total length of 0.32 km. with an average width of 6 m. Out of which none of the section is earthen, none of the section is gravel & none of the section is black topped. While 0.32 km of new track needs to be opened.
273	D166	The road passes through Ward 5, The road has total length of 0.36 km. with an average width of 6 m. Out of which none of the section is earthen, none of the section is gravel & none of the section is black topped. While 0.36 km of new track needs to be opened.
274	D167	The road passes through Ward 5, The road has total length of 2.51 km. with an average width of 6 m. Out of which 2.51 is earthen, none of the section is gravel & none of the section is black topped.
275	D168	The road passes through Ward 5, The road has total length of 0.64 km. with an average width of 5.33 m. Out of which 0.64 is earthen, none of the section is gravel & none of the section is black topped.
276	D169	The road passes through Ward 5, The road has total length of 1.19 km. with an average width of 5 m. Out of which 1.19 is earthen, none of the section is gravel & none of the section is black topped.
277	D170	The road passes through Ward 5, The road has total length of 0.62 km. with an average width of 5 m. Out of which 0.62 is earthen, none of the section is gravel & none of the section is black topped.
278	D171	The road passes through Ward 5, The road has total length of 0.33 km. with an average width of 4.67 m. Out of which none of the section is earthen, 0.33 gravel & none of the section is black topped.
279	D172	The road passes through Ward 5, The road has total length of 0.53 km. with an average width of 4 m. Out of which 0.53 is earthen, none of the section is gravel & none of the section is black topped.
280	D173	The road passes through Ward 6, The road has total length of 0.33 km. with an average width of 6 m. Out of which 0.33 is earthen, none of the section is gravel & none of the section is black topped.

281	D174	The road passes throughWard 6,The road has total length of 0.6 km. with an average width of 6 m. Out of which 0.6 is earthen, none of the section is gravel & none of the section is black topped.
282	D175	The road passes throughWard 6,The road has total length of 0.89 km. with an average width of 6 m. Out of which 0.89 is earthen, none of the section is gravel & none of the section is black topped.
283	D176	The road passes throughWard 6,The road has total length of 0.53 km. with an average width of 6 m. Out of which 0.53 is earthen, none of the section is gravel & none of the section is black topped.
284	D177	The road passes throughWard 6,The road has total length of 0.42 km. with an average width of 6 m. Out of which 0.42 is earthen, none of the section is gravel & none of the section is black topped.
285	D178	The road passes throughWard 6,The road has total length of 0.64 km. with an average width of 6 m. Out of which 0.64 is earthen, none of the section is gravel & none of the section is black topped.
286	D179	The road passes throughWard 6,The road has total length of 0.43 km. with an average width of 6 m. Out of which 0.43 is earthen, none of the section is gravel & none of the section is black topped.
287	D180	The road passes throughWard 6,The road has total length of 0.34 km. with an average width of 6 m. Out of which 0.34 is earthen, none of the section is gravel & none of the section is black topped.
288	D181	The road passes throughWard 6,The road has total length of 0.62 km. with an average width of 6 m. Out of which 0.62 is earthen, none of the section is gravel & none of the section is black topped.
289	D182	The road passes throughWard 6,The road has total length of 0.57 km. with an average width of 6 m. Out of which 0.57 is earthen, none of the section is gravel & none of the section is black topped.
290	D183	The road passes throughWard 6,The road has total length of 1.77 km. with an average width of 6 m. Out of which 1.77 is earthen, none of the section is gravel & none of the section is black topped.
291	D184	The road passes throughWard 6,The road has total length of 0.35 km. with an average width of 6 m. Out of which 0.35 is earthen, none of the section is gravel & none of the section is black topped.
292	D185	The road passes throughWard 6,The road has total length of 0.76 km. with an average width of 6 m. Out of which 0.76 is earthen, none of the section is gravel & none of the section is black topped.
293	D186	The road passes throughWard 6,The road has total length of 0.88 km. with an average width of 6 m. Out of which 0.88 is earthen, none of the section is gravel & none of the section is black topped.

294	D187	The road passes through Ward 6, The road has total length of 1.33 km. with an average width of 6 m. Out of which 1.33 is earthen, none of the section is gravel & none of the section is black topped.
295	D188	The road passes through Ward 6, The road has total length of 1.08 km. with an average width of 6 m. Out of which 1.08 is earthen, none of the section is gravel & none of the section is black topped.
296	D189	The road passes through Ward 6, The road has total length of 1.19 km. with an average width of 6 m. Out of which 1.19 is earthen, none of the section is gravel & none of the section is black topped.
297	D190	The road passes through Ward 6, The road has total length of 0.54 km. with an average width of 6 m. Out of which none of the section is earthen, none of the section is gravel & none of the section is black topped. While 0.54 km of new track needs to be opened.
298	D191	The road passes through Ward 6, The road has total length of 0.19 km. with an average width of 6 m. Out of which none of the section is earthen, none of the section is gravel & none of the section is black topped. While 0.19 km of new track needs to be opened.
299	D192	The road passes through Ward 6, The road has total length of 0.71 km. with an average width of 6 m. Out of which 0.71 is earthen, none of the section is gravel & none of the section is black topped.
300	D193	The road passes through Ward 6, The road has total length of 1.02 km. with an average width of 6 m. Out of which 1.02 is earthen, none of the section is gravel & none of the section is black topped.
301	D194	The road passes through Ward 6, The road has total length of 0.22 km. with an average width of 6 m. Out of which 0.22 is earthen, none of the section is gravel & none of the section is black topped.
302	D195	The road passes through Ward 6, The road has total length of 0.12 km. with an average width of 6 m. Out of which 0.12 is earthen, none of the section is gravel & none of the section is black topped.
303	D196	The road passes through Ward 6, The road has total length of 1.48 km. with an average width of 6 m. Out of which 1.48 is earthen, none of the section is gravel & none of the section is black topped.
304	D197	The road passes through Ward 6, The road has total length of 1.12 km. with an average width of 6 m. Out of which 1.12 is earthen, none of the section is gravel & none of the section is black topped.
305	D198	The road passes through Ward 6, The road has total length of 0.17 km. with an average width of 5 m. Out of which 0.17 is earthen, none of the section is gravel & none of the section is black topped.
306	D199	The road passes through Ward 6, The road has total length of 0.12 km. with an average width of 4.33 m. Out of which 0.12 is earthen, none of the section is gravel & none of the section is black topped.

307	D200	The road passes through Ward 7, The road has total length of 0.25 km. with an average width of 6 m. Out of which none of the section is earthen, 0.25 gravel & none of the section is black topped.
308	D201	The road passes through Ward 7, The road has total length of 1.71 km. with an average width of 6 m. Out of which none of the section is earthen, none of the section is gravel & none of the section is black topped. While 1.71 km of new track needs to be opened.
309	D202	The road passes through Ward 7, The road has total length of 1.05 km. with an average width of 6 m. Out of which none of the section is earthen, none of the section is gravel & none of the section is black topped.
310	D203	The road passes through Ward 7, The road has total length of 0.51 km. with an average width of 6 m. Out of which none of the section is earthen, 0.51 gravel & none of the section is black topped.
311	D204	The road passes through Ward 7, The road has total length of 0.73 km. with an average width of 6 m. Out of which none of the section is earthen, 0.73 gravel & none of the section is black topped.
312	D205	The road passes through Ward 7, The road has total length of 0.49 km. with an average width of 6 m. Out of which none of the section is earthen, none of the section is gravel & none of the section is black topped. While 0.49 km of new track needs to be opened.
313	D206	The road passes through Ward 8, The road has total length of 1.88 km. with an average width of 6 m. Out of which none of the section is earthen, 1.88 gravel & none of the section is black topped.
314	D207	The road passes through Ward 8, The road has total length of 0.95 km. with an average width of 6 m. Out of which none of the section is earthen, 0.95 gravel & none of the section is black topped.
315	D208	The road passes through Ward 8, The road has total length of 0.94 km. with an average width of 6 m. Out of which none of the section is earthen, 0.94 gravel & none of the section is black topped.
316	D209	The road passes through Ward 8, The road has total length of 1.92 km. with an average width of 6 m. Out of which 1.92 is earthen, none of the section is gravel & none of the section is black topped.
317	D210	The road passes through Ward 8, The road has total length of 0.7 km. with an average width of 6 m. Out of which 0.7 is earthen, none of the section is gravel & none of the section is black topped.
318	D211	The road passes through Ward 8, The road has total length of 0.07 km. with an average width of 6 m. Out of which 0.07 is earthen, none of the section is gravel & none of the section is black topped.

319	D212	The road passes through Ward 8, The road has total length of 0.76 km. with an average width of 6 m. Out of which none of the section is earthen, none of the section is gravel & none of the section is black topped. While 0.76 km of new track needs to be opened.
320	D213	The road passes through Ward 8, The road has total length of 0.38 km. with an average width of 6 m. Out of which none of the section is earthen, none of the section is gravel & none of the section is black topped. While 0.38 km of new track needs to be opened.
321	D214	The road passes through Ward 8, The road has total length of 0.61 km. with an average width of 6 m. Out of which none of the section is earthen, none of the section is gravel & none of the section is black topped. While 0.61 km of new track needs to be opened.
322	D215	The road passes through Ward 8, The road has total length of 0.65 km. with an average width of 6 m. Out of which none of the section is earthen, none of the section is gravel & none of the section is black topped. While 0.65 km of new track needs to be opened.
323	D216	The road passes through Ward 8, The road has total length of 0.09 km. with an average width of 6 m. Out of which none of the section is earthen, 0.09 gravel & none of the section is black topped.
324	D217	The road passes through Ward 9, The road has total length of 0.68 km. with an average width of 6 m. Out of which 0.68 is earthen, none of the section is gravel & none of the section is black topped.
325	D218	The road passes through Ward 9, The road has total length of 0.11 km. with an average width of 6 m. Out of which 0.11 is earthen, none of the section is gravel & none of the section is black topped.
326	D219	The road passes through Ward 9, The road has total length of 0.61 km. with an average width of 6 m. Out of which 0.61 is earthen, none of the section is gravel & none of the section is black topped.
327	D220	The road passes through Ward 9, The road has total length of 0.73 km. with an average width of 6 m. Out of which 0.73 is earthen, none of the section is gravel & none of the section is black topped.
328	D221	The road passes through Ward 9, The road has total length of 1.08 km. with an average width of 6 m. Out of which 1.08 is earthen, none of the section is gravel & none of the section is black topped.
329	D222	The road passes through Ward 9, The road has total length of 1.4 km. with an average width of 6 m. Out of which 1.4 is earthen, none of the section is gravel & none of the section is black topped.
330	D223	The road passes through Ward 9, The road has total length of 0.32 km. with an average width of 6 m. Out of which 0.32 is earthen, none of the section is gravel & none of the section is black topped.

331	D224	The road passes through Ward 9, The road has total length of 0.35 km. with an average width of 6 m. Out of which 0.35 is earthen, none of the section is gravel & none of the section is black topped.
332	D225	The road passes through Ward 9, The road has total length of 1.04 km. with an average width of 6 m. Out of which none of the section is earthen, none of the section is gravel & none of the section is black topped. While 1.04 km of new track needs to be opened.
333	D226	The road passes through Ward 9, The road has total length of 0.39 km. with an average width of 5 m. Out of which 0.39 is earthen, none of the section is gravel & none of the section is black topped.
334	D227	The road passes through Ward 9, The road has total length of 0.19 km. with an average width of 5 m. Out of which 0.19 is earthen, none of the section is gravel & none of the section is black topped.
335	D228	The road passes through Ward 9, The road has total length of 0.05 km. with an average width of 5 m. Out of which 0.05 is earthen, none of the section is gravel & none of the section is black topped.
336	D229	The road passes through Ward 9, The road has total length of 1.58 km. with an average width of 4 m. Out of which 1.58 is earthen, none of the section is gravel & none of the section is black topped.
337	D230	The road passes through Ward 9, The road has total length of 0.8 km. with an average width of 3.67 m. Out of which 0.8 is earthen, none of the section is gravel & none of the section is black topped.
338	D231	The road passes through Ward 9, The road has total length of 0.72 km. with an average width of 3.33 m. Out of which 0.72 is earthen, none of the section is gravel & none of the section is black topped.
339	D232	The road passes through Ward 9, The road has total length of 0.78 km. with an average width of 3.33 m. Out of which 0.78 is earthen, none of the section is gravel & none of the section is black topped.
340	D233	The road passes through Ward 10, The road has total length of 0.98 km. with an average width of 6 m. Out of which none of the section is earthen, 0.98 gravel & none of the section is black topped.
341	D234	The road passes through Ward 10, The road has total length of 1.91 km. with an average width of 6 m. Out of which none of the section is earthen, 1.91 gravel & none of the section is black topped.
342	D235	The road passes through Ward 10, The road has total length of 1.58 km. with an average width of 6 m. Out of which 1.58 is earthen, none of the section is gravel & none of the section is black topped.
343	D236	The road passes through Ward 10, The road has total length of 0.59 km. with an average width of 6 m. Out of which 0.59 is earthen, none of the section is gravel & none of the section is black topped.

344	D237	The road passes throughWard 10,The road has total length of 0.25 km. with an average width of 6 m. Out of which 0.25 is earthen, none of the section is gravel & none of the section is black topped.
345	D238	The road passes throughWard 10,The road has total length of 1.04 km. with an average width of 6 m. Out of which 1.04 is earthen, none of the section is gravel & none of the section is black topped.
346	D239	The road passes throughWard 10,The road has total length of 0.69 km. with an average width of 6 m. Out of which none of the section is earthen, none of the section is gravel & none of the section is black topped. While 0.69 km of new track needs to be opened.
347	D240	The road passes throughWard 10,The road has total length of 0.54 km. with an average width of 6 m. Out of which none of the section is earthen, none of the section is gravel & none of the section is black topped. While 0.54 km of new track needs to be opened.
348	D241	The road passes throughWard 10,The road has total length of 0.25 km. with an average width of 6 m. Out of which none of the section is earthen, none of the section is gravel & none of the section is black topped. While 0.25 km of new track needs to be opened.
349	D242	The road passes throughWard 10,The road has total length of 0.36 km. with an average width of 6 m. Out of which none of the section is earthen, none of the section is gravel & none of the section is black topped. While 0.36 km of new track needs to be opened.
350	D243	The road passes throughWard 10,The road has total length of 4.96 km. with an average width of 6 m. Out of which 4.96 is earthen, none of the section is gravel & none of the section is black topped.
351	D244	The road passes throughWard 10,The road has total length of 0.62 km. with an average width of 6 m. Out of which 0.62 is earthen, none of the section is gravel & none of the section is black topped.
352	D245	The road passes throughWard 10,The road has total length of 0.87 km. with an average width of 6 m. Out of which 0.87 is earthen, none of the section is gravel & none of the section is black topped.
353	D246	The road passes throughWard 10,The road has total length of 0.75 km. with an average width of 6 m. Out of which 0.75 is earthen, none of the section is gravel & none of the section is black topped.
354	D247	The road passes throughWard 10,The road has total length of 0.74 km. with an average width of 6 m. Out of which 0.74 is earthen, none of the section is gravel & none of the section is black topped.
355	D248	The road passes throughWard 10,The road has total length of 0.24 km. with an average width of 6 m. Out of which 0.24 is earthen, none of the section is gravel & none of the section is black topped.

356	D249	The road passes through Ward 10, The road has total length of 0.45 km. with an average width of 6 m. Out of which none of the section is earthen, none of the section is gravel & none of the section is black topped. While 0.45 km of new track needs to be opened.
357	D250	The road passes through Ward 10, The road has total length of 0.17 km. with an average width of 6 m. Out of which none of the section is earthen, none of the section is gravel & none of the section is black topped. While 0.17 km of new track needs to be opened.
358	D251	The road passes through Ward 11, The road has total length of 1.23 km. with an average width of 7.33 m. Out of which 1.23 is earthen, none of the section is gravel & none of the section is black topped.
359	D252	The road passes through Ward 11, The road has total length of 1.21 km. with an average width of 6 m. Out of which none of the section is earthen, none of the section is gravel & none of the section is black topped. While 1.21 km of new track needs to be opened.
360	D253	The road passes through Ward 11, The road has total length of 0.54 km. with an average width of 6 m. Out of which 0.54 is earthen, none of the section is gravel & none of the section is black topped.
361	D254	The road passes through Ward 11, The road has total length of 1.76 km. with an average width of 6 m. Out of which 1.76 is earthen, none of the section is gravel & none of the section is black topped.
362	D255	The road passes through Ward 11, The road has total length of 0.6 km. with an average width of 6 m. Out of which 0.6 is earthen, none of the section is gravel & none of the section is black topped.
363	D256	The road passes through Ward 11, The road has total length of 1.31 km. with an average width of 6 m. Out of which none of the section is earthen, 1.31 gravel & none of the section is black topped.
364	D257	The road passes through Ward 11, The road has total length of 0.68 km. with an average width of 6 m. Out of which 0.68 is earthen, none of the section is gravel & none of the section is black topped.
365	D258	The road passes through Ward 11, The road has total length of 0.23 km. with an average width of 6 m. Out of which 0.23 is earthen, none of the section is gravel & none of the section is black topped.
366	D259	The road passes through Ward 11, The road has total length of 5.48 km. with an average width of 6 m. Out of which 5.48 is earthen, none of the section is gravel & none of the section is black topped.
367	D260	The road passes through Ward 11, The road has total length of 1 km. with an average width of 6 m. Out of which 1 is earthen, none of the section is gravel & none of the section is black topped.

368	D261	The road passes through Ward 11, The road has total length of 0.43 km. with an average width of 6 m. Out of which 0.43 is earthen, none of the section is gravel & none of the section is black topped.
369	D262	The road passes through Ward 11, The road has total length of 0.2 km. with an average width of 6 m. Out of which 0.2 is earthen, none of the section is gravel & none of the section is black topped.
370	D263	The road passes through Ward 11, The road has total length of 0.45 km. with an average width of 6 m. Out of which none of the section is earthen, none of the section is gravel & none of the section is black topped. While 0.45 km of new track needs to be opened.
371	D264	The road passes through Ward 11, The road has total length of 2.08 km. with an average width of 6 m. Out of which none of the section is earthen, none of the section is gravel & none of the section is black topped. While 2.08 km of new track needs to be opened.
372	D265	The road passes through Ward 11, The road has total length of 1.23 km. with an average width of 6 m. Out of which none of the section is earthen, none of the section is gravel & none of the section is black topped. While 1.23 km of new track needs to be opened.
373	D266	The road passes through Ward 11, The road has total length of 0.19 km. with an average width of 6 m. Out of which none of the section is earthen, none of the section is gravel & none of the section is black topped. While 0.19 km of new track needs to be opened.
374	D267	The road passes through Ward 11, The road has total length of 0.09 km. with an average width of 6 m. Out of which none of the section is earthen, none of the section is gravel & none of the section is black topped. While 0.09 km of new track needs to be opened.
375	D268	The road passes through Ward 11, The road has total length of 0.63 km. with an average width of 6 m. Out of which none of the section is earthen, none of the section is gravel & none of the section is black topped. While 0.63 km of new track needs to be opened.
376	D269	The road passes through Ward 11, The road has total length of 1.43 km. with an average width of 6 m. Out of which none of the section is earthen, none of the section is gravel & none of the section is black topped. While 1.43 km of new track needs to be opened.
377	D270	The road passes through Ward 12, The road has total length of 1.34 km. with an average width of 6 m. Out of which 1.34 is earthen, none of the section is gravel & none of the section is black topped.
378	D271	The road passes through Ward 12, The road has total length of 1.61 km. with an average width of 6 m. Out of which 1.61 is earthen, none of the section is gravel & none of the section is black topped.

379	D272	The road passes through Ward 12, The road has total length of 0.91 km. with an average width of 6 m. Out of which 0.91 is earthen, none of the section is gravel & none of the section is black topped.
380	D273	The road passes through Ward 12, The road has total length of 0.28 km. with an average width of 6 m. Out of which 0.28 is earthen, none of the section is gravel & none of the section is black topped.
381	D274	The road passes through Ward 12, The road has total length of 1.13 km. with an average width of 6 m. Out of which none of the section is earthen, none of the section is gravel & none of the section is black topped. While 1.13 km of new track needs to be opened.
382	D275	The road passes through Ward 12, The road has total length of 1.55 km. with an average width of 6 m. Out of which none of the section is earthen, none of the section is gravel & none of the section is black topped. While 1.55 km of new track needs to be opened.
383	D276	The road passes through Ward 12, The road has total length of 0.46 km. with an average width of 6 m. Out of which 0.46 is earthen, none of the section is gravel & none of the section is black topped.
384	D277	The road passes through Ward 12, The road has total length of 1.34 km. with an average width of 4.33 m. Out of which 1.34 is earthen, none of the section is gravel & none of the section is black topped.
385	D278	The road passes through Ward 13, The road has total length of 0.39 km. with an average width of 6 m. Out of which 0.39 is earthen, none of the section is gravel & none of the section is black topped.
386	D279	The road passes through Ward 13, The road has total length of 2.65 km. with an average width of 6 m. Out of which none of the section is earthen, none of the section is gravel & none of the section is black topped. While 2.65 km of new track needs to be opened.
387	D280	The road passes through Ward 13, The road has total length of 1.74 km. with an average width of 6 m. Out of which none of the section is earthen, none of the section is gravel & none of the section is black topped. While 1.74 km of new track needs to be opened.
388	D281	The road passes through Ward 13, The road has total length of 0.93 km. with an average width of 6 m. Out of which none of the section is earthen, none of the section is gravel & none of the section is black topped. While 0.93 km of new track needs to be opened.
389	D282	The road passes through Ward 13, The road has total length of 0.4 km. with an average width of 6 m. Out of which none of the section is earthen, none of the section is gravel & none of the section is black topped. While 0.4 km of new track needs to be opened.

390	D283	The road passes through Ward 13, The road has total length of 1.36 km. with an average width of 6 m. Out of which none of the section is earthen, none of the section is gravel & none of the section is black topped. While 1.36 km of new track needs to be opened.
391	D284	The road passes through Ward 13, The road has total length of 0.95 km. with an average width of 6 m. Out of which 0.95 is earthen, none of the section is gravel & none of the section is black topped.
392	D285	The road passes through Ward 13, The road has total length of 0.77 km. with an average width of 5 m. Out of which 0.77 is earthen, none of the section is gravel & none of the section is black topped.
393	D286	The road passes through Ward 14 The road has total length of 0.9 km. with an average width of 6 m. Out of which 0.9 is earthen, none of the section is gravel & none of the section is black topped.
394	D287	The road passes through Ward 14 The road has total length of 1 km. with an average width of 6 m. Out of which 1 is earthen, none of the section is gravel & none of the section is black topped.
395	D288	The road passes through Ward 14 The road has total length of 0.47 km. with an average width of 6 m. Out of which 0.47 is earthen, none of the section is gravel & none of the section is black topped.
396	D289	The road passes through Ward 14 The road has total length of 0.74 km. with an average width of 6 m. Out of which 0.74 is earthen, none of the section is gravel & none of the section is black topped.
397	D290	The road passes through Ward 14 The road has total length of 0.27 km. with an average width of 6 m. Out of which none of the section is earthen, none of the section is gravel & none of the section is black topped. While 0.27 km of new track needs to be opened.
398	D291	The road passes through Ward 14 The road has total length of 0.51 km. with an average width of 6 m. Out of which 0.51 is earthen, none of the section is gravel & none of the section is black topped.
399	D292	The road passes through Ward 14 The road has total length of 0.17 km. with an average width of 6 m. Out of which 0.17 is earthen, none of the section is gravel & none of the section is black topped.
400	D293	The road passes through Ward 14 The road has total length of 0.24 km. with an average width of 6 m. Out of which 0.24 is earthen, none of the section is gravel & none of the section is black topped.
401	D294	The road passes through Ward 14 The road has total length of 0.29 km. with an average width of 6 m. Out of which 0.29 is earthen, none of the section is gravel & none of the section is black topped.
402	D295	The road passes through Ward 14 The road has total length of 0.28 km. with an average width of 6 m. Out of which 0.28 is earthen, none of the section is gravel & none of the section is black topped.

403	D296	The road passes through Ward 14. The road has total length of 0.25 km. with an average width of 6 m. Out of which 0.25 is earthen, none of the section is gravel & none of the section is black topped.
404	D297	The road passes through Ward 14. The road has total length of 0.32 km. with an average width of 6 m. Out of which 0.32 is earthen, none of the section is gravel & none of the section is black topped.
405	D298	The road passes through Ward 14. The road has total length of 0.22 km. with an average width of 6 m. Out of which 0.22 is earthen, none of the section is gravel & none of the section is black topped.
406	D299	The road passes through Ward 14. The road has total length of 0.28 km. with an average width of 6 m. Out of which 0.28 is earthen, none of the section is gravel & none of the section is black topped.
407	D300	The road passes through Ward 14. The road has total length of 0.19 km. with an average width of 6 m. Out of which 0.19 is earthen, none of the section is gravel & none of the section is black topped.
408	D301	The road passes through Ward 14. The road has total length of 0.39 km. with an average width of 6 m. Out of which 0.39 is earthen, none of the section is gravel & none of the section is black topped.
409	D302	The road passes through Ward 14. The road has total length of 0.41 km. with an average width of 6 m. Out of which 0.41 is earthen, none of the section is gravel & none of the section is black topped.
410	D303	The road passes through Ward 14. The road has total length of 0.54 km. with an average width of 6 m. Out of which 0.54 is earthen, none of the section is gravel & none of the section is black topped.
411	D304	The road passes through Ward 14. The road has total length of 0.24 km. with an average width of 6 m. Out of which 0.24 is earthen, none of the section is gravel & none of the section is black topped.
412	D305	The road passes through Ward 14. The road has total length of 0.28 km. with an average width of 6 m. Out of which 0.28 is earthen, none of the section is gravel & none of the section is black topped.
413	D306	The road passes through Ward 14. The road has total length of 0.27 km. with an average width of 6 m. Out of which 0.27 is earthen, none of the section is gravel & none of the section is black topped.
414	D307	The road passes through Ward 14. The road has total length of 0.48 km. with an average width of 6 m. Out of which 0.48 is earthen, none of the section is gravel & none of the section is black topped.
415	D308	The road passes through Ward 14. The road has total length of 0.36 km. with an average width of 6 m. Out of which 0.36 is earthen, none of the section is gravel & none of the section is black topped.

416	D309	The road passes through Ward 14. The road has total length of 0.24 km. with an average width of 6 m. Out of which 0.24 is earthen, none of the section is gravel & none of the section is black topped.
417	D310	The road passes through Ward 14. The road has total length of 0.26 km. with an average width of 6 m. Out of which 0.26 is earthen, none of the section is gravel & none of the section is black topped.
418	D311	The road passes through Ward 14. The road has total length of 0.18 km. with an average width of 6 m. Out of which 0.18 is earthen, none of the section is gravel & none of the section is black topped.
419	D312	The road passes through Ward 14. The road has total length of 0.61 km. with an average width of 6 m. Out of which 0.61 is earthen, none of the section is gravel & none of the section is black topped.
420	D313	The road passes through Ward 14. The road has total length of 0.99 km. with an average width of 6 m. Out of which 0.99 is earthen, none of the section is gravel & none of the section is black topped.
421	D314	The road passes through Ward 14. The road has total length of 0.16 km. with an average width of 6 m. Out of which 0.16 is earthen, none of the section is gravel & none of the section is black topped.
422	D315	The road passes through Ward 14. The road has total length of 0.12 km. with an average width of 6 m. Out of which 0.12 is earthen, none of the section is gravel & none of the section is black topped.
423	D316	The road passes through Ward 14. The road has total length of 0.1 km. with an average width of 6 m. Out of which none of the section is earthen, none of the section is gravel & none of the section is black topped. While 0.1 km of new track needs to be opened.
424	D317	The road passes through Ward 14. The road has total length of 0.21 km. with an average width of 5.33 m. Out of which 0.21 is earthen, none of the section is gravel & none of the section is black topped.
425	D318	The road passes through Ward 14. The road has total length of 0.55 km. with an average width of 4 m. Out of which 0.55 is earthen, none of the section is gravel & none of the section is black topped.
426	D319	The road passes through Ward 14. The road has total length of 0.34 km. with an average width of 3.33 m. Out of which 0.34 is earthen, none of the section is gravel & none of the section is black topped.
427	D319	The road passes through Ward 14. The road has total length of 0.44 km. with an average width of 3.33 m. Out of which 0.44 is earthen, none of the section is gravel & none of the section is black topped.

6. Ward Demand Forms

नेपाल सरकार
संघीय मामिला तथा स्थानीय विकास मन्त्रालय
नगर यातायात गुरुयोजना तयार गर्ने सम्बन्धमा

माग फारम
सडकका लागि अनुरोध
वार्डले भर्ने

1. नगरपालिकाको नाम वार्ड नं. : ०९

2. प्राथमिकताका आधारमा तालिका भर्नुहोस् :

क्रम सं.	सडककोनाम	सडकको चौडाई		सडकको प्रकार				प्राथमिकता नं.
		हालको चौडाई	बढाउन सकिने	नया बाटो खोल्ने	स्तरान्ति गर्ने	पुनरुत्थान गर्ने	अवधिक मर्मत	
क	सुर्खेडा बजार नयाँ बाटो	१०ft	१५ft	✓				१
ख	सुर्खेडा बजार नयाँ बाटो	१०ft	१५ft	✓				२
ग	सुर्खेडा बजार नयाँ बाटो	१०ft	१५ft	✓				३
घ	सुर्खेडा बजार नयाँ बाटो	१०ft	१५ft	✓				४
ङ	सुर्खेडा बजार नयाँ बाटो	१०ft	१५ft	✓				५

* पहिलो प्राथमिकताका लागि १. दोस्रोका लागि २ भर्नुहोस्

3. माथिको प्राथमिकता मितिको वडा बैठक बाट तोकिएको छ।

4. लाभान्वित बस्ती :

क्रम सं. कोड **	बस्तीको नाम	घरधुरी	जनसंख्या
क	सुर्खेडा बजार, सुर्खेडा बजार, सुर्खेडा बजार	१२००	०२००
ख	सुर्खेडा बजार, सुर्खेडा बजार (सुर्खेडा बजार)	१००	२००
ग	सुर्खेडा बजार, सुर्खेडा बजार, सुर्खेडा बजार	२००	१०००
घ	सुर्खेडा बजार, सुर्खेडा बजार	२०	
ङ	सुर्खेडा बजार	१००	२०००

** २ न. तालिका अनुसार भर्नुहोस्

5. लाभको प्रकार र प्राथमिकताका कारण :

कोड ***	कस्तो किसिमको फाइदा पुग्छ लेख्नुहोस्
क	कृषि सुदुर्ग सेवा सुदुर्ग आवात जावत व्यापार आवात जावत
ख	
ग	
घ	
ङ	

** २ न. तालिका अनुसार भर्नुहोस्

6. अरु संस्थाहरुको संलग्नता :

कोड	अरु संस्थाहरु कुनै यो project मा संलग्न भएको (बाह्य donor, NGOs, INGOs, नेपाल सरकारको संस्थाहरु) भए उल्लेख गर्नुहोस् ? वा नजिकैको कुनै गा. वि. स. ले अनुरोध गरेको भए उल्लेख गर्नुहोस् ? तिनीहरुको संलग्नता र प्रकार समेत उल्लेख गर्नुहोस्
क	ने. स
ख	
ग	
घ	
ङ	

*** २ न. तालिका अनुसार भर्नुहोस्

7. वडामा अन्य विकासको योजना :

यातायात क्षेत्र बाहेक अन्य बिकासको योजना भए उल्लेख गर्नुहोस :

क्रम सं.	विकास योजनाको नाम	प्राथमिकता क्रम	कैफियत (स्थान, महत्व, सहयोग, आदी)
क	बिहडा	1	
ख	जाल्थ		
ग	जनापानी		
घ	जडा 25 पाइ		छात्रागृह बनाउने
ङ			
6.			
7.			

8. प्रस्तावित सडकको लागि वडाको भूमिका (उल्लेख गर्नुहोस) :

a) वडाले निम्न किसिमले सहयोग गर्नेछ :

- नगद पैसा सहयोग (कति प्रतिशत उल्लेख गर्नुहोस) ✓ %
- श्रमदान (सिमांकन औल्याउनुस) कति सम्म रु. ✓
- जग्गा जमिन दान ✓
- खाना खाएर मात्र पनि काम गर्ने ✓
- मर्मत कार्य सहयोग ✓
- अन्य (उल्लेख गर्नुहोस) ✓

b) 2065/05/05 मितिमा वसेको वडा बैठकले माथि उल्लेखित विवरण सबै छलफलबाट पारित गरिएको घोषणा गर्दछ। एक प्रतिलिपि वडामा रेकर्डमा राख्नुहोस।

वडा संयोजकको हस्ताक्षर

(नाम:

मिति: 2065/05/05

सडक समन्वय समिति सदस्यको हस्ताक्षर

(नाम: ज. रा. म. व. क्षेत्र (वि. डा. त. वि. दे)

मिति: 2065/05/05

३ वडामा पर्ने प्रमुख वस्तिहरु :

क्र.सं.	बस्तिको नाम	प्रमुख सामाजिक/ संस्कृतिक स्थान *	जात जातिहरुको समुह	अनुमानित घरघुरी
१	लागाब टोल	गुठवा,	लागाब	६०
२	मगा टोल	मगा, मगा	मगा, बुढी	८६
३	वागाडी टोल	डावा गढिव, डावा गढिव	डावा गढिव, डावा गढिव	१२०
४	डावाडा टोल	डावा गढिव, डावा गढिव	डावा गढिव, डावा गढिव	८५
५	जोगीय टोल	मृगा टोल गढिव, मृगा टोल गढिव	मृगा टोल गढिव, मृगा टोल गढिव	३२
६	कोरा टोल	डावा गढिव, डावा गढिव	मृगा टोल गढिव, मृगा टोल गढिव	३२०
७	देउाली टोल	डावा गढिव, डावा गढिव	मृगा टोल गढिव, मृगा टोल गढिव	२२०

* प्रमुख सामाजिक/साँस्कृतिक स्थानहरूमा : मन्दिर, ऐतिहासीक स्थल, चौतारो वा त्यस बस्ति सग जोडीएको प्रसङ्ग आदि

४. वडामा रहेका शैक्षिक संस्थाहरुको विवरण :

क्र.सं.	विद्यालय विवरण	संख्या	स्थान	अनुमानित विद्यार्थी संख्या	कैफियत
१	क्याम्पस				
२	उच्च मा.वि				
३	म.वि	१	देउली	१२००	१२०० (गर्विचीड) (1 survey 6 months) कर्मिण र forestry
४	नि.मा.वि.				
५	प्रा.वि.	१	प-कोडा	१२०	पांचसठ
६	पूर्व प्रा.वि				
७	सामुदायिक स्कूल				
८	निजी बोर्डिंग स्कूल	८	कडवाप-चडि	१,०००	२५ डंगल + ८,२५० डंगल

१) कर्दिवास जाऊ

छिवनटि
मामागिड

मिस्त्री

9000

५. वडामा रहेका सेवा केन्द्रहरुको विवरण वा वडामा नभएमा नजिकको स्थान

क्र.सं.	सघ सस्थाको विवरण	स्थिति		छ भने वडा भित्रको स्थान	छैन भने नजिकको स्थान		जान लाग्ने समय मिनेटमा		कैफियत
		छ	छैन		जिल्ला	न.पा./गा.वि.स.	वडा नं.	हिडेर	
1	क्याम्पस		X						
2	उच्च मा.वि								
3	मा.वि	✓						१६ मी	
4	नि.मा.वि	✓						१६ मी	
5	प्रा.वि	✓							
6	पूर्व प्रा.वि								
7	सामुदायिक स्कूल								
8	निज बोर्डिङ स्कूल	✓						१६ मी	
9	अस्पताल	✓		नर्सिङ च्याङ (बीजी)				"	
10	स्वास्थ्य चौकी								
11	उप स्वास्थ्य चौकी								
12	कृषि सेवा केन्द्र	✓					१४ मा	१६ मी	
13	कृषि उप सेवा केन्द्र								
14	प्रहरी चौकी वा कार्यालय	✓		गर्गीगडा				१६ मी	
15	सहकारी तथा वित्तिय मस्थाहरु	✓		सुम्सीगडा (कृषि)				१६ मी	
16	एफ.एम. तथा रेडियो स्टेशन	✓						३ मी	
17	टेलिभिजन								
18	अन्य								
19	अन्य								

६. डाक्टर केन्द्र वा ११ मी हो



संघिय मामिला तथा स्थानीय विकास मन्त्रालय
नगर यातायात गुरुप्रवृत्ति तयार गर्ने सम्वन्धमा

माग फारम

सडकका लागि अनुरोध
वार्डले भर्ने

1. नगरपालिकाको नाम वर्दिमान्
2. प्राथमिकताका आधारमा तालिका भर्नुहोस् :

वार्ड नं. : ०२

क्रम सं.	सडककोनाम	सडकको चौडाई		सडकको प्रकार				प्राथमि कता नं.
		हालको चौडाई	बडाउन सकिने	नया बाटो खोल्ने	स्तरान्तरि गर्ने	पुनरुत्थान गर्ने	अवधिक मर्मत	
१	खेलकुद मैदान देखि पूर्व तर्फा गा.वि.स. ६५ रात खोल्ने	६०	७		✓			१ (३)
२	छोटी बोल अरुवा पूर्व बाटो पुनरुत्थान खण्ड गा.वि.स. ६५	६०	७		✓			२ (३)
३	सुनगा गा.वि.स. वट अरुवा देखि पूर्व	६०	७		✓			३ (६)
४	प्रदेशी लाल खेला मैदान पूर्व अरुवा देखि खोल्ने	६०	७		✓			४ (६)
५	ड. प्रेमस्थान देखि पूर्व बाटो देखि पूर्व	६०	७		✓			५ (६)

* पहिलो प्राथमिकताका लागि १. दोस्रोका लागि २ भर्नुहोस्

3. माथिको प्राथमिकता २०७६/०५/०६ मितिको वडा बैठक बाट तोकिएको छ।
4. लाभान्वित बस्ती :

क्रम कोड **	बस्तीको नाम	घरधुरी	जनसंख्या
क	लंका, केवला	२००	१०००
ख	शेकीगोल	६०	३००
ग	नैका गोल, बुढागोल	१५०	
घ	लंका, बुढागोल, किगापुर	१००	१०००
ङ	बुढागोल, नैकागोल, खपडुगोल	३००	१२००

** २ नं. तालिका अनुसार भर्नुहोस्

5. लाभको प्रकार र प्राथमिकताका कारण :

कोड ***	कस्तो किसिमको फाइदा पुग्छ लेख्नुहोस्
क	कृषि सामग्री आन्तरिक बजार
	सामान्य बजार
	बजारको विकास
ख	॥
ग	॥
घ	॥
ङ	॥

** २ न. तालिका अनुसार भर्नुहोस्

6. अरु संस्थाहरुको संलग्नता :

कोड	अरु संस्थाहरु कुनै यो project मा संलग्न भएको (बाह्य donor, NGOs, INGOs, नेपाल सरकारको संस्थाहरु) भए उल्लेख गर्नुहोस् ? वा नजिकैको कुनै गा. वि. स. ले अनुरोध गरेको भए उल्लेख गर्नुहोस् ? तिनीहरुको संलग्नता र प्रकार समेत उल्लेख गर्नुहोस्
क	नेपाल सरकार
	॥
	॥
ख	॥
ग	॥
घ	॥
ङ	॥

*** २ न. तालिका अनुसार भर्नुहोस्

7. वडामा अन्य विकासको योजना :

यातायात क्षेत्र बाहेक अन्य विकासको योजना भए उल्लेख गर्नुहोस :

क्रम स.	विकास योजनाको नाम	प्राथमिकता क्रम	कैफियत (स्थान, महत्व, सहयोग, आदी)
क	यातायात विस्तार	१	नाउ सडकको लागि पुलिना रुरुने गर्नु
ख	सुनाखी-जोडी	२	११ लाट्वा ट्रेल पछि पछि रहि
ग	खिछा (हाल-नयाँ)	३	
घ	खासोपानी (अवस्थापना)	४	
ङ	बसोबास (अवस्थापना)	५	
६.	सुनाखी-जोडी (अवस्थापना) सुनाखी-जोडी (अवस्थापना)	६.	
७.			

8. प्रस्तावित सडकको लागि वडाको भूमिका (उल्लेख गर्नुहोस) :

a) वडाले निम्न किसिमले सहयोग गर्नेछ :

- नगद पैसा सहयोग (कति प्रतिशत उल्लेख गर्नुहोस) : %
- श्रमदान (सिमांकन औल्याउनुस) कति सम्म रु.
- जग्गा जमिन दान
- खाना खाएर मात्र पनि काम गर्ने
- मर्मत कार्य सहयोग
- अन्य (उल्लेख गर्नुहोस)

- b) २०७५/०५/०५ मितिमा वसेको वडा बैठकले माथि उल्लेखित विवरण सबै छलफलबाट पारित गरिएको घोषणा गर्दछ । एक प्रतिलिपि वडामा रेकर्डमा राख्नुहोस ।

.....
 वडा संयोजकको हस्ताक्षर
 (नाम:)
 मिति: २०७५/०५/०५

.....
 सडक समन्वय समिति सदस्यको हस्ताक्षर
 (नाम:)
 मिति: २०७५/०५/०५



संघिय मामिला तथा स्थानिय विकास मन्त्रालय
नगरयातायात गरुयोजना तयार गर्नको लागि
सामाजिक तथ्याङ्क संकलन फारम

१. नगरपालिकाको नाम बर्दिबास

२. वडा नं. ०९

३. वडामा पर्ने प्रमुख वस्तिहरु :

क्र.सं.	बस्तिको नाम	प्रमुख सामाजिक/संस्कृतिक स्थान *	जात जातिहरुको समुह	अनुमानित घरधुरी
१	<u>श्रीशैले</u>	<u>मन्दिर</u>	<u>कृष्ण (वर्ण)</u>	<u>१२०</u>
२	<u>नन्दा</u>	<u>संस्कृतिक</u>	<u>श्रीशैले, वर्ण,</u>	<u>१००</u>
३	<u>हुँचोक</u>	<u>श्रीशैले, मन्दिर, धर्मशाला,</u>	<u>श्रीशैले, वर्ण,</u>	<u>८००</u>
४	<u>वर्णवर्ण</u>	<u>धर्मशाला, मन्दिर,</u>	<u>श्रीशैले, वर्ण,</u>	<u>१००</u>
५	<u>सिगाहा</u>	<u>मन्दिर, धर्मशाला,</u>	<u>श्रीशैले, वर्ण,</u>	<u>१००</u>
६				
७				

* प्रमुख सामाजिक सांस्कृतिक स्थानहरुमा : मन्दिर, ऐतिहासिक स्थल, चौतारो वा त्यस बस्ति सँग जोडीएको प्रसङ्ग आदि

४. वडामा रहेका शैक्षिक संस्थाहरुको विवरण :

क्र.सं.	विद्यालय विवरण	संख्या	स्थान	अनुमानित विद्यार्थी संख्या	कैफियत
१	क्याम्पस				
२	उच्च मा.वि.				
३	म.वि.	<u>१</u>	<u>श्रीशैले,</u>	<u>१२००</u>	<u>१२ खण्ड (अर्थात् १२ वि.)</u>
४	नि.मा.वि.				
५	प्रा.वि.	<u>१</u>	<u>हुँचोक</u>	<u>१००</u>	<u>पाँचखण्ड</u>
६	पूर्व प्रा.वि.				
७	सामुदायिक स्कुल				
८	निजी बोर्डिङ्ग स्कुल	<u>१</u>	<u>हुँचोक</u>	<u>१००</u>	<u>३ खण्ड</u>

५. वडामा रहेका सेवा केन्द्रहरूको विवरण वा वडामा नभएमा नजिकको स्थान

क्र.सं.	संघ संस्थाको विवरण	स्थिति		छ भने वडा भित्रको स्थान	छैन भने नजिकको स्थान			जान लाग्ने समय मिनेटमा		कैफियत
		छ	छैन		जिल्ला	त.पा./गा.वि.स.	वडा नं.	हिडेर	साईकल	अन्य
1	क्याम्पस									
2	उच्च मा.वि.									
3	मा.वि.	✓		चौरीगोल				४० मी	✓	Tempo
4	नि.मा.वि.									
5	प्रा.वि.	✓		गुहचोडा				१० मी	✓	✓
6	पूर्व प्रा.वि.									
7	सामुदायिक स्कूल									
8	निजि बोर्डिङ स्कूल	✓		गुहचोडा				१० मी		
9	अस्पताल	✓		"				३० मी	~	✓
10	स्वास्थ्य चौकी		✗				१४			
11	उप स्वास्थ्य चौकी									
12	कृषि सेवा केन्द्र		✗				१४	३२ मी	✓	✓
13	कृषि उप सेवा केन्द्र									
14	प्रहरी चौकी वा कार्यालय		✗				३. नगर चौकी	१ छेउ		३२००० १२ मी
15	सहकारी तथा वित्तिय सस्थाहरु									
16	एफ.एम. तथा रेडियो स्टेशन									
17	टेलिभिजन									
18	अन्य									
19	अन्य									

नेपाल सरकार
संघीय मामिला तथा स्थानीय विकास मन्त्रालय
नगर यातायात गन्तव्य तयार गर्ने सम्बन्धमा

सामाजिक विकास
बर्दibas नगरपालिका
सुदूरपश्चिम प्रदेश
२०७३

1. नगरपालिकाको नाम बर्दibas वार्ड नं. ०५
2. प्राथमिकताका आधारमा तालिका भर्नुहोस् :

क्रम स	सडकको नाम	सडकको चौडाई		सडकको प्रकार				प्राथमि कता नं.
		हालको चौडाई	बडाउन सकिने	नया बाटो खोल्ने	स्तरोलनति गर्ने	पुनरुत्थान गर्ने	अवधिक मर्मत	
क	गोरीडाडा	१० मी	✓		✓			१
ख	काका पाटी	१० मी	✓		✓			२
ग	काका पाटी	१० मी	✓		✓			३
घ	काका पाटी	१० मी	✓		✓			४
ङ	काका पाटी	१० मी	✓		✓			५

* पहिलो प्राथमिकताका लागि १, दोस्रोका लागि २ भर्नुहोस्

3. माथिको प्राथमिकता २०७६/०९/०५ मितिको वडा बैठक बाट तोकिएको छ।
4. लाभान्वित वस्ती :

क्रम स कोड **	वस्तीको नाम	घरधुरी	जनसंख्या
क	गोरीडाडा, पाटी, काका पाटी		
ख	काका पाटी		
ग			
घ			
ङ			

** २ न. तालिका अनुसार भर्नुहोस्

5. लाभको प्रकार र प्राथमिकताका कारण :

कोड ***	कस्तो किसिमको फाइदा पुग्छ लेख्नुहोस्
क	
ख	
ग	
घ	
ङ	

** २ न. तालिका अनुसार भर्नुहोस्

6. अरु संस्थाहरूको संलग्नता :

कोड	अरु संस्थाहरू कुनै यो project मा संलग्न भएको (बाह्य donor, NGOs, INGOs, नेपाल सरकारको संस्थाहरू) भए उल्लेख गर्नुहोस् ? वा नजिकैको कुनै गा. वि. स. ले अनुरोध गरेको भए उल्लेख गर्नुहोस् ? तिनीहरूको संलग्नता र प्रकार समेत उल्लेख गर्नुहोस्
क	
ख	
ग	
घ	
ङ	

*** २ न. तालिका अनुसार भर्नुहोस्

7. वडामा अन्य विकासको योजना :

यातायात क्षेत्र बाहेक अन्य बिकासको योजना भए उल्लेख गर्नुहोस :


क्रम सं	विकास योजनाको नाम	प्राथमिकता क्रम	कैफियत (स्थान, महत्व, सहयोग, आदी)
क	गोरी नुपुखेडा बडगा कोर्डा ५२३६	१	
ख	बुधि नुमा ८ गडापाला ५२६ (५५५५)	२	पाहु
ग	जोडुवा उपखण्ड तथा पल्लवा ५२६	३	राजमाला नुमा
घ	पल्लवा पार्क	४	पल्लवा पार्क
ङ	वागपाला ५२६	५	पल्लवा पार्क
६.	वागपाला पार्क (view road)	६	वागपाला
७.	पल्लवा पार्क (view road)	७	वागपाला


8. प्रस्तावित सडकको लागि वडाको भूमिका (उल्लेख गर्नुहोस) :

a) वडाले निम्न किसिमले सहयोग गर्नेछ :

- नगद पैसा सहयोग (कति प्रतिशत उल्लेख गर्नुहोस) :
- श्रमदान (सिमांकन औल्याउनुस) कति सम्म रु
- जग्गा जमिन दान
- खाना खाएर मात्र पनि काम गर्ने
- मर्मत कार्य सहयोग
- अन्य (उल्लेख गर्नुहोस)

b) २०६६/०५/०३ मितिमा बसेको वडा बैठकले माथि उल्लेखित विवरण सबै छलफलबाट पारित गरिएको घोसणा गर्दछ। एक प्रतिलिपि वडामा रेकर्डमा राख्नुहोस।


 वडा संयोजकको हस्ताक्षर
 (नाम: राजन प्रताप दुवाल)
 मिति: २०६६/०५/०३


 सडक समन्वय समिति सदस्यको हस्ताक्षर
 (नाम: राजन प्रताप दुवाल)
 मिति: २०६६/०५/०३

नेपाल सरकार
संघीय मामिला तथा स्थानीय विकास मन्त्रालय
नगरपालिकाबाट गरिएको योजना तयार गर्नको लागि
सामाजिक तथा सांस्कृतिक सर्वेक्षण फारम

१. नगरपालिकाको नाम वर्दिबास२. वडा नं. ०३

३. वडामा पर्ने प्रमुख वस्तिहरू :

क्र.सं.	वस्तिको नाम	प्रमुख सामाजिक/सांस्कृतिक स्थान *	जात जातिहरूको समुह	अनुमानित घरधुरी
१	जोगीडाडा	जोगीडाडा, प्रमुख स्थान, बुढा, गुरुवा, मन्दिर, देवीघाट, कास्कीकाली	दाँतार, मज्झा	६६४
२		देवीघाट, मन्दिर, देवीघाट, प्रमुख स्थान, बुढा, गुरुवा, मन्दिर, देवीघाट, कास्कीकाली	देवी, ब्राह्मण	
३	पाट	तनवी पाट, बुढा, गुरुवा, मन्दिर, देवीघाट, प्रमुख स्थान, बुढा, गुरुवा, मन्दिर, देवीघाट, कास्कीकाली	देवी, ब्राह्मण	६००
४	कालमाती	देवीघाट, मन्दिर, देवीघाट, प्रमुख स्थान, बुढा, गुरुवा, मन्दिर, देवीघाट, कास्कीकाली	देवी, ब्राह्मण	६००
५	मर्का	मर्का, मन्दिर, देवीघाट, प्रमुख स्थान, बुढा, गुरुवा, मन्दिर, देवीघाट, कास्कीकाली	देवी, ब्राह्मण	६००
६	सुन्दरी	सुन्दरी, मन्दिर, देवीघाट, प्रमुख स्थान, बुढा, गुरुवा, मन्दिर, देवीघाट, कास्कीकाली	देवी, ब्राह्मण	६००
७	पल्लोडाडा	पल्लोडाडा, मन्दिर, देवीघाट, प्रमुख स्थान, बुढा, गुरुवा, मन्दिर, देवीघाट, कास्कीकाली	देवी, ब्राह्मण	६००

* प्रमुख सामाजिक सांस्कृतिक स्थानहरूमा : मन्दिर, ऐतिहासिक स्थल, चौतारो वा त्यस वस्ति सँग जोडीएको प्रसङ्ग आदि

४. वडामा रहेका शैक्षिक संस्थाहरूको विवरण :

क्र.सं.	विद्यालय विवरण	संख्या	स्थान	अनुमानित विद्यार्थी संख्या	कैफियत
१	क्याम्पस	३ (जला गाँव)	जोगीडाडा	११४३	१२ सय
२	उच्च मा.वि.	३ (जला गाँव)	पाट	३२०	१२ सय
३	म.वि.	३ (जला गाँव)	जलागाँवा	३००	१० सय
४	नि.मा.वि. (आधाशुत)	३ (जला गाँव)	जलागाँवा	१२८	६ सय
५	प्रा.वि.	३ (जला गाँव)	जलागाँवा	१३४	६ सय
६	पूर्व प्रा.वि.	३ (जला गाँव)	जलागाँवा	३६	१२ सय
७	सामुदायिक स्कूल				
८	निजि बोर्डिङ स्कूल	१ (Sundhri Secondary English School)	जोगीडाडा	६००	१२ सय

५. वडामा रहेका सेवा केन्द्रहरुको विवरण वा वडामा नभएमा नजिकको स्थान

क्र.सं.	संघ संस्थाको विवरण	स्थिति		छ भन्ने वडा भित्रको स्थान	छैन भन्ने नजिकको स्थान			जान लाग्ने समय मिनेटमा		कैफियत
		छ	छैन		जिल्ला	न.पा./गा.वि.स.	वडा नं.	हिडेर	साईकल	
1	क्याम्पस									
2	उच्च मा.वि									
3	मा.वि	✓					२० मी	✓		
4	नि.मा.वि.	✓					९० मी	✓		
5	प्रा.वि									
6	पूर्व प्रा.वि									
7	सामुदायिक स्कूल									
8	निजि बोर्डिङ स्कूल	✓							बुध.	
9	अस्पताल									
10	स्वास्थ्य चौकी	✓		पाडु				५० मी	✓	बुध
11	उप स्वास्थ्यचौकी					✓ राईवासी (५० km)			५० मी	५० मी
12	कृषि सेवा केन्द्र		✗							
13	कृषि उप सेवा केन्द्र			जगाडिगा						
14	प्रहरी चौकी वा कार्यालय	✓		जगाडिगा, जगाडिगा						२० मी बुध
15	सहकारी तथा वित्तिय संस्थाहरु	✓		जगाडिगा, जगाडिगा						२० मी जगाडिगा
16	एफ एम तथा रेडियो स्टेशन	✓		जगाडिगा (रेडियो भवन), २ हुडुवा रीम,						९० मी बुध
17	टेलिभिजन			जगाडिगा						
18	अन्य स्वास्थ्य केन्द्र	✓		कालापानी २ राजवारी					५० मी	
19	अन्य									

नेपाल सरकार
संघीय मामिला तथा स्थानीय विकास मन्त्रालय
नगर यातायात गुरुयोजना तयार पार्ने समितिको अध्यक्षतामा

माग फारम

सडकका लागि भर्ना गर्ने
वार्डले भरिएको नं. २ तपः

- नगरपालिकाको नाम बाँकेवास
- प्राथमिकताका आधारमा तालिका भर्नुहोस् :

२०७३
वार्ड नं. : ५

क्रम सं	सडकको नाम	सडकको चौडाई		सडकको प्रकार				प्राथमि कता नं.
		हालको चौडाई	बढाउन सकिने	नया बाटो खोल्ने	स्तरान्ति गर्ने	पुनरुत्थान गर्ने	अवधिक मर्मत	
क	विश्वकर्मा चौड - दान्सफाँट वा हाँडा	३२' ५"	५'		✓			१
ख	बाबुभाई चौड माई मन्दीर हुँदै बस्ती हाँडा	२०' ५"	५'		✓			२ (३)
ग	राजवासी हुँदै बस्ती हुँदै नयाँटोल बस्ती	२०' ५"	५'		✓			३ (५)
घ	नयाँटोल हुँदै बस्ती टोल हुँदै बस्ती हाँडा	२०' ५"	५'		✓			४
ङ	बस्ती हुँदै बस्ती हाँडा बस्ती हुँदै	२०' ५"	५'		✓			५

५. जोगघ खोला देखाई नहि मन्दीर हुँदै बस्ती खोला

- * पहिलो प्राथमिकताका लागि १, दोस्रोका लागि २ भर्नुहोस्
- माथिको प्राथमिकता १०६६/०८/३० मितिको वडा बैठक बाट तोकिएको छ।
 - लाभान्वित बस्ती :

क्रम सं कोड **	बस्तीको नाम	घरधुरी	जनसङ्ख्या
क	बस्ती, पूर्व हाँडा टोल, खल्ला टोल, वडारीफाँट टोल, बरडाडा	२५०	११००
ख	माईघान डाडा टोल, दिवालाल टोल, हकल टोल, जमा बजार टोल, रिफल डाडा, राजवासी टोल, जवासी टोल - बरडाडा	२००	१५००
ग	माईघान गाड, चारघाँट, श्याटोल, राजवासी	२००	१०००
घ	नया बजार पूर्व हाँडा टोल, नया टोल	२००	१०००
ङ	बस्ती, माईघान	२००	११००

** २ नं. तालिका अनुसार भर्नुहोस्

दिप बहादुर कार्की
वडा अध्यक्ष

5. लाभको प्रकार र प्राथमिकताका कारण :

कोड ***	कस्तो किसिमको फाइदा पुग्छ लेख्नुहोस्
क	कृषि इलाहाबाद पेडा झाडा सावा
ख	
ग	
घ	
ङ	

** २ न. तालिका अनुसार भर्नुहोस्

6. अरु संस्थाहरुको संलग्नता :

कोड	अरु संस्थाहरु कुनै यो project मा संलग्न भएको (बाह्य donor, NGOs, INGOs, नेपाल सरकारको संस्थाहरु) भए उल्लेख गर्नुहोस् ? वा नजिकैको कुनै गा. वि. स. ले अनुरोध गरेको भए उल्लेख गर्नुहोस् ? तिनीहरुको संलग्नता र प्रकार समेत उल्लेख गर्नुहोस्
क	नेपाल सरकार
ख	
ग	
घ	
ङ	

*** २ न. तालिका अनुसार भर्नुहोस्

7. वडामा अन्य विकासको योजना :

यातायात क्षेत्र बाहेक अन्य बिकासको योजना भए उल्लेख गर्नुहोस :

क्रम स.	विकास योजनाको नाम	प्राथमिकता क्रम	कैफियत (स्थान, महत्व, सहयोग, आदी)
क			
ख			
ग			
घ			
ङ			
6.			
7.			

8. प्रस्तावित सडकको लागि वडाको भूमिका (उल्लेख गर्नुहोस) :

a) वडाले निम्न किसिमले सहयोग गर्नेछ :

- नगद पैसा सहयोग (कति प्रतिशत उल्लेख गर्नुहोस).....%
- श्रमदान (सिमांकन औल्याउनुस) कति सम्म रु.....
- जग्गा जमिन दान.....
- खाना खाएर मात्र पनि काम गर्ने.....
- मर्मत कार्य सहयोग.....
- अन्य (उल्लेख गर्नुहोस).....

b) 2065/08/30 मितिमा बसेको वडा बैठकले माथि उल्लेखित विवरण सबै छलफलबाट पारित गरिएको घोसणा गर्दछ। एक प्रतिलिपि वडामा रेकर्डमा राख्नुहोस।

वडा संयोजकको **दिप बहादुर कार्की**
(नाम: **दिप बहादुर कार्की**)
मिति: 2065/08/30

सोम वहादुर कार्की
सडक समन्वय समिति सदस्यको हस्ताक्षर
(नाम: **सोम वहादुर कार्की**)
मिति:

नेपाल सरकार
संघिय मामिला तथा स्थानिय विकास मन्त्रालय
नगरयातायात गुरुयोजना तयार गर्नको लागि
सामाजिक तथा सांस्कृतिक संकलन फारम

१. नगरपालिकाको नाम बर्दिबास बर्दिबास, महोदय
२. वडा नं. ४ प्रदेश नं. २, नेपाल
२०७३

३ वडामा पर्ने प्रमुख वस्तिहरु :

क्र.सं.	वस्तिको नाम	प्रमुख सामाजिक/संस्कृतिक स्थान *	जात जातिहरुको समुह	अनुमानित घरधुरी
१	गढी वस्ती	हुमना मन्दिर, ताल	भुमरा (२५०)	१५०
२	हलुवा टोल (बस्ती वस्ती)	क्रिष्ण मन्दिर	कोत्री	२०
३	मर्वाटो टोल	— x	नेमरा, भुमरा, ताम्रा, खेडा	१५०
४	मर्वाटो टोल	x	भुमरा, लाम्रा	६२५
५	लाम्रा टोल	x	वि.ड. र ताम्रा, भुमरा	२०
६	मर्वाटो टोल	पञ्चदश जार्ज मन्दिर	निजित (ताम्रा, लाम्रा, खेडा)	१००
७	मर्वाटो टोल	x	कोत्री	५३

* प्रमुख सामाजिक सांस्कृतिक स्थानहरुमा : मन्दिर, ऐतिहासिक स्थल, चौतारो वा त्यस वस्ति सँग जोडीएको प्रसङ्ग आदि

४. वडामा रहेका शैक्षिक संस्थाहरुको विवरण :

क्र.सं.	विद्यालय विवरण	संख्या	स्थान	अनुमानित विद्यार्थी संख्या	कैफियत
१	क्याम्पस	x			
२	उच्च मा.वि.	x			
३	म.वि.	१	कामाङ्ग	६००	(१०० लाम्रा)
४	नि.मा.वि.	१	बर्डा	१६०	(१०० लाम्रा)
५	प्रा.वि.	१	मर्वाटो	४०	(५० लाम्रा)
६	पूर्व प्रा.वि.				
७	सामुदायिक स्कुल				
८	निजि बोर्डिङ्ग स्कुल				

दिप बहादुर कार्की
वडा अध्यक्ष

५. वडामा रहेका सेवा केन्द्रहरुको विवरण वा वडामा नभएमा नजिकको स्थान

क्र.सं.	संघ संस्थाको विवरण	स्थिति		छ भने वडा भित्रको स्थान	छैन भने नजिकको स्थान			जान लाग्ने समय मिनेटमा			कैफियत
		छ	छैन		जिल्ला	न.पा./गा.वि.स.	वडा नं.	हिडेर	साईकल	अन्य	
1	क्याम्पस										
2	उच्च मा.वि.							बपीगा			
3	मा.वि.	✓		कालीडाडा				डुंगरी	१५ मी		
4	नि.मा.वि.	✓		कालीडाडा				डुंगरी	१५ मी		
5	प्रा.वि.	✓		अकिलु				डुंगरी	१५ मी		
6	पूर्व प्रा.वि.										
7	सामुदायिक स्कूल	×									
8	निजि बोर्डिङ्ग स्कूल	✓		बागेश्वर, बागेश्वर				डुंगरी			
9	अस्पताल	×		सिर्ला							
10	स्वास्थ्य चौकी	✓		नजिकै, बागेश्वर, बागेश्वर				डुंगरी			
11	उप स्वास्थ्यचौकी	×						डुंगरी			
12	कृषि सेवा केन्द्र	×						नजिकै/बागेश्वर			
13	कृषि उप सेवा केन्द्र	×						बपीगा			
14	प्रहरी चौकी वा कार्यालय	×						बागेश्वर			
15	सहकारी तथा वित्तिय संस्थाहरु	✓		बागेश्वर (सहकारी)				बागेश्वर			
16	एफ.एम. तथा रेडियो स्टेशन										
17	टेलिभिजन										
18	अन्य	✓		बागेश्वर							
19	अन्य	✓		बागेश्वर							

नेपाल सरकार
संघीय मामिला तथा स्थानीय विकास मन्त्रालय
नगर यातायात गुरुयोजना तयार गर्ने सम्बन्धमा

मार्ग फ



1. नगरपालिकाको नाम वर्दिमान
2. प्राथमिकताका आधारमा तालिका भर्नुहोस् :

क्रम स	सडकको नाम	सडकको चौडाई		सडकको प्रकार				प्राथमि कता न.
		हालको चौडाई	वडाउन सकिने	नया बाटो खोल्ने	स्तरोल्लन्ति गर्ने	पुनरुत्थान गर्ने	अवधिक मर्मत	
→ 1000	सडकको नाम	30ft	✓	G	✓			9
→	सडकको नाम	30ft	✓	G	✓			2
→	सडकको नाम	30ft	✓		2000 pitch			13
→	सडकको नाम	32ft	✓	G	✓			4
→	सडकको नाम	30ft	30ft	G	✓			5

* पहिलो प्राथमिकताका लागि १, दोस्रोका लागि २ भर्नुहोस्

3. माथिको प्राथमिकता 2005/08/06 मितिको वडा बैठकबाट तोकिएको छ।
4. लाभान्वित वस्ती :

क्रम स कोड **	वस्तीको नाम	घरधुरी	जनसंख्या
क			
ख			
ग			
घ			
ङ			

** २ न. तालिका अनुसार भर्नुहोस्

5. लाभको प्रकार र प्राथमिकताका कारण :

कोड ***	कस्तो किसिमको फाइदा पुग्छ लेख्नुहोस्
क	क्यान्सर रेट्रो जीनोस होमो गेन्डा आन्तर पसल
ख	
ग	
घ	
ङ	

** २ न. तालिका अनुसार भर्नुहोस्

6. अरु संस्थाहरुको संलग्नता :

कोड	अरु संस्थाहरु कुनै यो project मा संलग्न भएको (बाह्य donor, NGOs, INGOs, नेपाल सरकारको संस्थाहरु) भए उल्लेख गर्नुहोस् ? वा नजिकैको कुनै गा. वि. स. ले अनुरोध गरेको भए उल्लेख गर्नुहोस् ? तिनीहरुको संलग्नता र प्रकार समेत उल्लेख गर्नुहोस्
क	ने.स
ख	
ग	
घ	
ङ	

*** २ न. तालिका अनुसार भर्नुहोस्

7. वडामा अन्य विकासको योजना :

यातायात क्षेत्र बाहेक अन्य बिकासको योजना भए उल्लेख गर्नुहोस :

क्रम सं	विकास योजनाको नाम	प्राथमिकता क्रम	कैफियत (स्थान, महत्व, सहयोग, आदी)
क	बारे स्तान्नी	१	बडा गा
ख	स्वास्थ्य हाँडी गवन विभागी	२	चे
ग	विद्युत् गवन विभागी	३	इच्छेष्ट
घ	स्वास्थ्य हाँडी गवन पादपमार्ग विकास	४	चे, (वेल्डडा), रीवर
ङ	रिन्चार्ड	५	वेल्ड गौ, गडना फुल्ले, सिचल
६.	होमिन्स		सिचल विना, रीवर सिचल
७.	होमिन्स	६	गोपना चारु

8. प्रस्तावित सडकको लागि वडाको भूमिका (उल्लेख गर्नुहोस):

a) वडाले निम्न किसिमले सहयोग गर्नेछ:

- नगद पैसा सहयोग (कति प्रतिशत उल्लेख गर्नुहोस: %
- श्रमदान (सिमांकन औल्याउनुस) कति सम्म रु.
- जग्गा जमिन दान ✓
- खाना खाएर मात्र पनि काम गर्ने ✓
- मर्मत कार्य सहयोग ✓
- अन्य (उल्लेख गर्नुहोस) ✓

b) २०६५/०५/०८० मितिमा वसेको वडा बैठकले माथि उल्लेखित विवरण सबै छलफलबाट पारित गरिएको घोषणा गर्दछ। एक प्रतिलिपि वडामा रेकर्डमा राख्नुहोस।

दल बहादुर थापा
वडा समन्वय समिति सदस्यको हस्ताक्षर
(नाम: दल बहादुर थापा)
मिति: २०६५/०५/०८०

सडक समन्वय समिति सदस्यको हस्ताक्षर
(नाम:)
मिति: २०६५/०५/०८०

३ वडामा पर्ने प्रमुख वस्तिहरु :

क्र.सं.	वस्तिको नाम	प्रमुख सामाजिक/ सांस्कृतिक स्थान *	जात जातिहरुको समूह	अनुमानित घरधुरी
१	चैत्य	ई पेपनालय इन्ड्रेष्ट ए कुनिल राडी चण्डिका	माथि त, बाइल डेक	२४०
२	गण्ठा	विष्णु मन्दिर, गङ्गा,	माथि त, माथि	२२५
३	दुर्गा	राधा कृष्ण मन्दिर,	माथि त	९३८
४	दुर्गा	विष्णु मन्दिर, गङ्गा, बगलौली मन्दायार, कुम्भामर्दि, माथि, पर्व	माथि त	२००
५	बनडाया	X	माथि त	९०
६				
७				

* प्रमुख सामाजिक सांस्कृतिक स्थानहरूमा : मन्दिर, ऐतिहासीक स्थल, चौतारो वा त्यस वस्ति सग जोडीएको प्रसङ्ग आदि

४. वडामा रहेका शैक्षिक संस्थाहरुको विवरण :

क्र.सं.	विद्यालय विवरण	संख्या	स्थान	अनुमानित विद्यार्थी संख्या	कैफियत
१	क्याम्पस				
२	उच्च मा.वि				
३	म.वि	२५१	चौह (पूर्व)	४५०, ३५०	१२५००
४	नि.मा.वि.	३	इ.ए.ए.ए.	३०५	१०५००
५	प्रा.वि.	१	चौह (मैदान)	२५० average	५०००
६	पूर्व प्रा.वि				
७	सामुदायिक स्कूल				
८	निजि बोर्डिङ स्कूल	१	इ.ए.ए.ए.	६०	५००००

५. वडामा रहेका सेवा केन्द्रहरूको विवरण वा वडामा नभएमा नजिकको स्थान

क्र.सं.	संघ संस्थाको विवरण	स्थिति		छ भने वडा भित्रको स्थान	छैन भने नजिकको स्थान			जान लाग्ने समय मिनेटमा		कैफियत
		छ	छैन		जिल्ला	न.पा./गा.वि.स.	वडा नं.	हिडेर	साईकल	
1	क्याम्पस									
2	उच्च मा.वि.									
3	मा.वि.	३		चौको(१), टुटेखवा				१ टुटेखवा र टुटेखवा	१ (एक)	
4	नि.मा.वि.	३		राइला, टुटेखवा, काला				१ टुटेखवा		
5	प्रा.वि.	१		चौको				१ टुटेखवा		
6	पूर्व प्रा.वि.									
7	सामुदायिक स्कूल									
8	निजि बोर्डिङ स्कूल	१		टुटेखवा				१ टुटेखवा		
9	अस्पताल									
10	स्वास्थ्य चौकी	१		चौको				१ टुटेखवा		
11	उप स्वास्थ्यचौकी									
12	कृषि सेवा केन्द्र									
13	कृषि उप सेवा केन्द्र									
14	प्रहरी चौकी वा कार्यालय	१		प्रा.पा.ता १०००		बर्दिघाट	१			१ टुटेखवा
15	सहकारी तथा वित्तिय सस्थाहरु									
16	एफ एम. तथा रेडीयो स्टेशन									
17	टेलिभिजन									
18	अन्य कार्यालय	१		टुटेखवा						
19	अन्य गण (M.C.C.)	१		बर्दिघाट						

२०. ~~वडा~~ ~~ला~~ ~~पु~~ ~~गा~~ ~~वि~~ ~~स~~ ~~का~~ ~~म~~ ~~प~~ ~~स~~

२१. ~~कार्यालय~~ ~~रा~~ ~~का~~ ~~गी~~ ~~वा~~ ~~का~~ ~~म~~ ~~प~~ ~~स~~



नेपाल सरकार
संघीय मामिला तथा स्थानीय विकास मन्त्रालय
नगर यातायात गुरुयोजना तयार गर्ने सम्बन्धमा

माग फारम

सडकका लागि अनुरोध
वार्डले भर्ने

1. नगरपालिकाको नाम बर्दिबास वार्ड नं. ०६
2. प्राथमिकताका आधारमा तालिका भर्नुहोस् :

क्रम स	सडकको नाम	सडकको चौडाई		सडकको प्रकार				प्राथमि कता न. *
		हालको चौडाई	बडाउन सकिने	नया बाटो खोल्ने	स्तरान्ति गर्ने	पुनरुत्थान गर्ने	अवधिक मर्मत	
→	अन्नापुराण मार्ग हुँदै का कालिका जोड्ने बाटो कालिका हुँदै	४०ft	६०ft		✓			१
→	कालिका मार्ग हुँदै छालेखी नाला को सडक (चौलाखी नाला) जोड्ने	४०ft	६०ft	५/५ftch.	✓			२
→	गुलाको खलबाट हुँदा बाटो हुँदै	६०ft	६०ft	५ २/५ftch. हुँदै	✓			३
→	मिलन खुड्का को छालेखी नाला जोड्ने बाटो (मिलन) जोड्ने	४०ft	x		✓			४
→	बालुवाखोला हुँदै छालेखी नाला जोड्ने बाटो	६०ft	४०ft	५	✓			

* पहिलो प्राथमिकताका लागि १. दोस्रोका लागि २ भर्नुहोस्

3. माथिको प्राथमिकता २०६६/०५/०४ मितिको वडा बैठक बाट तोकिएको छ।
4. लाभान्वित वस्ती :

क्रम स कोड **	वस्तीको नाम	घरधुरी	जनसंख्या
क	छालेखी, चौलाखी	२६८	२६००
ख	साथिउडा (चालिका) न, छालेखी नाला जोड्ने बाटो, दाम्पल	२६०	२६००
ग	छालेखी नाला जोड्ने बाटो	२४८	२६००
घ	बालुवाखोला को वस्ती र चौलाखी नाला	२०	२५०
ङ	बालुवाखोला नाला	२०	१००

** २ न. तालिका अनुसार भर्नुहोस्

5. लाभको प्रकार र प्राथमिकताका कारण :

कोड ***	कस्तो किसिमको फाइदा पुग्छ लेख्नुहोस्
क	वेलायत दुर्गद जोडने लक्ष्य हाल क्षेत्रमा भन्दा
ख	
ग	
घ	
ङ	

** २ न. तालिका अनुसार भर्नुहोस्

6. अरु संस्थाहरुको संलग्नता :

कोड	अरु संस्थाहरु कुनै यो project मा संलग्न भएको (बाह्य donor, NGOs, INGOs, नेपाल सरकारको संस्थाहरु) भए उल्लेख गर्नुहोस् ? वा नजिकैको कुनै गा. वि. स. ले अनुरोध गरेको भए उल्लेख गर्नुहोस् ? तिनीहरुको संलग्नता र प्रकार समेत उल्लेख गर्नुहोस्
क	न. स.
ख	
ग	
घ	
ङ	

*** २ न. तालिका अनुसार भर्नुहोस्

7. वडामा अन्य विकासको योजना :

यातायात क्षेत्र बाहेक अन्य विकासको योजना भए उल्लेख गर्नुहोस :

क्रम सं.	विकास योजनाको नाम	प्राथमिकता क्रम	कैफियत (स्थान, महत्व, सहयोग, आदी)
क	यातायात क्षेत्र बाहेक अन्य विकास	१	
ख	बोरहोले	२	
ग	शिक्षा व्यवस्थापन	३	
घ	स्वास्थ्य व्यवस्थापन	४	
ङ	स्वास्थ्य पानी को पहुँचको बा	५	
६.	नगर विकास		
७.			

8. प्रस्तावित सडकको लागि वडाको भूमिका (उल्लेख गर्नुहोस):

a) वडाले निम्न किसिमले सहयोग गर्नेछ:

- नगद पैसा सहयोग (कति प्रतिशत उल्लेख गर्नुहोस):.....%
- श्रमदान (सिमांकन औल्याउनुस) कति सम्म रु.....
- जग्गा जमिन दान.....
- खाना खाएर मात्र पनि काम गर्ने.....
- मर्मत कार्य सहयोग.....
- अन्य (उल्लेख गर्नुहोस).....

b) २०६६/०८/०८ मितिमा वसेको वडा बैठकले माथि उल्लेखित विवरण सबै छलफलबाट पारित गरिएको घोषणा गर्दछ। एक प्रतिलिपि वडामा रेकर्डमा राख्नुहोस।

वडा अध्यक्षको हस्ताक्षर
 (नाम: पद्म प्रसाद अधिकारी)

मिति: २०६६/०८/०८ गते

सडक समन्वय समिति सदस्यको हस्ताक्षर

(नाम: विष्णु प्रसाद अधिकारी)

मिति: २०६६-०८-०८ गते

संघिय मामिला तथा स्थानिय विकास मन्त्रालय
नगरयातायात गरुयोजना तयार गर्नको लागि

१. नगरपालिकाको नाम बर्दिया

२. वडा नं. ०६९

३ वडामा पर्ने प्रमुख वस्तिहरु :

क्र.सं.	बस्तिको नाम	प्रमुख सामाजिक/ संस्कृतिक स्थान *	जात जातिहरुको समूह	अनुमानित घरघुरी
१	चाँदौथोल	शिवमन्दिर, आगला, कोकना, चण्डेखोला	म्या, क्षेत्री	८८
२	बुढाथुल/जाँगेथोल	कमौले, जोरकुला, बोल्दीकोट/काठारा, बुढी college	म्या, क्षेत्री, थाकुरे, म्या,	२४८
३	छोथोथोल	x	मिर्सीत (म्या)	५०
४	बानाथोल	थाम्बाथुल मन्दिर,	"	१५०
५	वीरहाथुल	शिवमन्दिर, चौली	मिर्सीत	१०
६				

* प्रमुख सामाजिक साँस्कृतिक स्थानहरूमा : मन्दिर, ऐतिहासीक स्थल, चौतारो वा त्यस बस्ति सँग जोडीएको प्रसङ्ग आदि

४. वडामा रहेका शैक्षिक संस्थाहरुको विवरण :

क्र.सं.	विद्यालय विवरण	संख्या	स्थान	अनुमानित विद्यार्थी संख्या	कैफियत
१	क्याम्पस	१	जगदल कॉलेज	१६०	हुसैन कॉलेज (घाट) (१.१०)
२	उच्च मा.वि.				
३	म.वि.	१२	ज. साँतिका	२००	१२ लक्ष २१० लक्ष
४	नि.मा.वि.				
५	प्रा.वि.	२	व्यापिक कॉलेज	२५ २१ २	११ माँचलम
६	पूर्व प्रा.वि.		५	६४	
७	सामुदायिक स्कूल				
८	निजि बोर्डिङ्ग स्कूल	१	जगदल	१००	२ कक्षा लक्ष

५. वडामा रहेका सेवा केन्द्रहरुको विवरण वा वडामा नभएमा नजिकको स्थान

क्र.सं.	संघ संस्थाको विवरण	स्थिति		छ भने वडा भित्रको स्थान	छैन भने नजिकको स्थान			जान लाग्ने समय मिनेटमा			कैफियत
		छ	छैन		जिल्ला	न.पा./गा.वि.स.	वडा नं.	हिडेर	साईकल	अन्य	
1	क्याम्पस	✓						कास्की	10 मिनट	15 मिनट	बुझ्ने छैन
2	उच्च मा.वि.										
3	मा.वि.	✓						कास्की	10 मिनट		
4	नि.मा.वि.										
5	प्रा.वि.	✓						कास्की	10 मिनट		
6	पूर्व प्रा.वि.										
7	सामुदायिक स्कूल										
8	निजि बोर्डिङ स्कूल	✓						कास्की	10 मिनट		
9	अस्पताल										
10	स्वास्थ्य चौकी	✓									
11	उप स्वास्थ्य चौकी										
12	कृषि सेवा केन्द्र										
13	कृषि उप सेवा केन्द्र										
14	प्रहरी चौकी वा कार्यालय										
15	महकरी तथा वित्तिय मस्याहरु	✓									
16	एफ एम तथा रेडीयो स्टेशन										
17	टेलिभिजन										
18	अन्य										
19	अन्य										

नेपाल सरकार
संघीय मामिला तथा स्थानीय विकास मन्त्रालय
नगर यातायात गुरुयोजना तयार गर्ने सम्बन्धमा

माग फारम

सडकका लागि अनुरोध
वार्डले भर्ने



1. नगरपालिकाको नाम बर्दिबास वार्ड नं. : ०८
2. प्राथमिकताका आधारमा तालिका भर्नुहोस् :

क्रम स	सडकको नाम	सडकको चौडाई		सडकको प्रकार				प्राथमि कता नं. *
		हालको चौडाई	बडाउन सकिने	नया बाटो खोल्ने	स्तरोन्नति गर्ने	पुनरुत्थान गर्ने	अवधिक मर्मत	
क	महोद्वीपुर	४०ft	२०ft	'G'	✓			'क'
ख	चौमाला	४०ft	२०ft	'G'	✓			'ख'
ग	महोद्वीपुर	४०ft	"	'G'	✓			'ग'
घ	दक्षिण नयाँ बजार			'G'				
ङ	चौमाला	४०ft	x	'G'	✓			'ङ'

* पहिलो प्राथमिकताका लागि १, दोस्रोका लागि २ भर्नुहोस्

3. माथिको प्राथमिकता १, २, ३, ४, ५, ६, ७, ८, ९, १०, ११, १२, १३, १४, १५, १६, १७, १८, १९, २०, २१, २२, २३, २४, २५, २६, २७, २८, २९, ३०, ३१, ३२, ३३, ३४, ३५, ३६, ३७, ३८, ३९, ४०, ४१, ४२, ४३, ४४, ४५, ४६, ४७, ४८, ४९, ५०, ५१, ५२, ५३, ५४, ५५, ५६, ५७, ५८, ५९, ६०, ६१, ६२, ६३, ६४, ६५, ६६, ६७, ६८, ६९, ७०, ७१, ७२, ७३, ७४, ७५, ७६, ७७, ७८, ७९, ८०, ८१, ८२, ८३, ८४, ८५, ८६, ८७, ८८, ८९, ९०, ९१, ९२, ९३, ९४, ९५, ९६, ९७, ९८, ९९, १०० मितिको वडा बैठक बाट तोकिएको छ।
4. लाभान्वित बस्ती :

क्रम स कोड **	बस्तीको नाम	घरधुरी	जनसंख्या
क	महोद्वीपुर, चौमाला	४३०	२९५०
ख	चौमाला	४६५	२३५०
ग	महोद्वीपुर र चौमाला	६००	३२००
घ	चौमाला	१२५	६००
ङ	नयाँ बजार, चौमाला	१३०	५२०

** २ नं. तालिका अनुसार भर्नुहोस्

5. लाभको प्रकार र प्राथमिकताका कारण :

कोड ***	कस्तो किसिमको फाइदा पुग्छ लेख्नुहोस्
क	कृषि बजार आन्त जोडत होस्
ख	
ग	
घ	
ङ	

** २ न. तालिका अनुसार भर्नुहोस्

6. अरु संस्थाहरुको संलग्नता :

कोड	अरु संस्थाहरु कुनै यो project मा संलग्न भएको (बाह्य donor, NGOs, INGOs, नेपाल सरकारको संस्थाहरु) भए उल्लेख गर्नुहोस् ? वा नजिकैको कुनै गा. वि. स. ले अनुरोध गरेको भए उल्लेख गर्नुहोस् ? तिनीहरुको संलग्नता र प्रकार समेत उल्लेख गर्नुहोस्
क	वि. स
ख	
ग	
घ	
ङ	

*** २ न. तालिका अनुसार भर्नुहोस्

7. वडामा अन्य विकासको योजना :

यातायात क्षेत्र बाहेक अन्य विकासको योजना भए उल्लेख गर्नुहोस :

क्रम सं	विकास योजनाको नाम	प्राथमिकता क्रम	कैफियत (स्थान, महत्व, सहयोग, आदी)
क			
ख			
ग			
घ			
ङ			
6.			
7.			

8. प्रस्तावित सडकको लागि वडाको भूमिका (उल्लेख गर्नुहोस) :

a) वडाले निम्न किसिमले सहयोग गर्नेछ :

- नगद पैसा सहयोग (कति प्रतिशत उल्लेख गर्नुहोस) :%
- श्रमदान (सिमांकन औल्याउनुस) कति सम्म रु.
- जग्गा जमिन दान.....
- खाना खाएर मात्र पनि काम गर्ने.....
- मर्मत कार्य सहयोग.....
- अन्य (उल्लेख गर्नुहोस)

b) २०६९/०९/०२ मितिमा बसेको वडा बैठकले माथि उल्लेखित विवरण सधैं छलफलबाट पारित गरिएको घोषणा गर्दछ। एक प्रतिलिपि वडामा रेकर्डमा राख्नुहोस।

वडा समितिको हस्ताक्षर
(नाम: प्रताप कुमार सुस्लीङ्ग)
मिति: ०६९/०९/०२

सडक समन्वय समिति सदस्यको हस्ताक्षर
(नाम: हरि बुढाथोकी)
मिति: २०६९/०९/०२



संघीय मामिला तथा स्थानीय विकास मन्त्रालय
नगरयातायात गरीबी निवारण तयार गर्नको लागि

सामाजिक तथा सार्वजनिक फारम

१. नगरपालिकाको नाम बर्दिबास

२. वडा नं. ०६

३. वडामा पर्ने प्रमुख वस्तिहरू :

क्र.सं.	वस्तिको नाम	प्रमुख सामाजिक/संस्कृतिक स्थान *	जात जातिहरूको समुह	अनुमानित घरधुरी
१	मानवरीपुर	खल्लुवा चौकी छुल, मन्दिर, गुम्बा, देवालय	विश्वकर्मा, आर्य, मैथिली, बाँसको	२५०
२	जुरीगेल	X	बाँस, काँच, आर्य, १२५	
३	रुजागेल	हनुमान मन्दिर	काँच, धुसात, मगर	३०
४	फुलवारीगेल	शिव मन्दिर	परायण, गुरुङ, तोमर, चामल, काँच, मगर	१३५
५				
६	मन्थरीपुर	मन्दिर	मगर, धुसात, वि.क. मगर	६१५
७	पिपरागेल	मन्दिर, मन्दिर, देवालय	महरा, आर्य, शाह, मगर, सुते, मैथिली	२००

* प्रमुख सामाजिक सांस्कृतिक स्थानहरूमा : मन्दिर, ऐतिहासिक स्थल, चौतारो वा त्यस बस्ति भन्ने सँग जोडीएको प्रसङ्ग आदि

४. वडामा रहेका शैक्षिक संस्थाहरूको विवरण :

क्र.सं.	विद्यालय विवरण	संख्या	स्थान	अनुमानित विद्यार्थी संख्या	कैफियत
१	क्याम्पस				
२	उच्च मा.वि.				
३	म.वि.	१	पिपरागेल	२००	(१० वटा कक्षा)
४	नि.मा.वि.	१	मानवरीपुर	२०२	(६ कक्षा)
५	प्रा.वि.	१	फुलवारीगेल	१५०	(५ कक्षा)
६	पूर्व प्रा.वि.				
७	सामुदायिक स्कूल				
८	निजी बोर्डिङ्ग स्कूल	१	पिपरागेल	३२०	(११ कक्षा)

५. वडामा रहेका सेवा केन्द्रहरूको विवरण वा वडामा नभएमा नजिकको स्थान

क्र.सं.	संघ संस्थाको विवरण	स्थिति		छ भन्ने वडा भित्रको स्थान	छैन भन्ने नजिकको स्थान		जान लाग्ने समय भिनेटमा		कैफियत
		छ	छैन		जिल्ला	न.पा./गा.वि.स.	वडा नं.	हिडेर	
1	क्याम्पस								
2	उच्च मा.वि								
3	मा.वि	✓		प्रिमगा				१० मी	
4	नि.मा.वि.	✓		प्रमरी				१० मी	
5	प्रा.वि.	✓		कुलसचिवालय				१२ मी	
6	पूर्व प्रा.वि								
7	सामुदायिक स्कूल								
8	निज बोर्डिङ्ग स्कूल	✓		प्रिमगा				१० मी	
9	अस्पताल			प्रमरी					
10	स्वास्थ्य चौकी	✓		प्रमरी				१ हप्ता	
11	उप स्वास्थ्य चौकी								
12	कृषि सेवा केन्द्र		×				प्रमरी मा.सर्वे	१ हप्ता	
13	कृषि उप सेवा केन्द्र		×						
14	प्रहरी चौकी वा कार्यालय		×						
15	सहकारी तथा वित्तिय संस्थाहरु	✓		प्रिमगा (लानीगाउँ) कृषि संस्था (संघ)				१० मी	
16	एफ एम. तथा रेडियो स्टेशन			प्रमरी (परीगाउँ) ग.वि.स. व.पा. ग.पा. (प्रमरी)				१० मी	
17	टेलिभिजन			प्रमरी (प्रमरी)					
18	अन्य ... चिह्नमात्र (प्रमरी)		×					१० मी	
19	अन्य ...								

- ४) रिफा (डाँके ठो दोन किछु संधा)
- ५) अरोपन दोन किछु संधा
- ६) फुन्सागिन दोन किछु संधा
- ७) जन्सागे नयकुल रिजगी कुपक संधा

नेपाल सरकार
संघीय मामिला तथा स्थानीय विकास मन्त्रालय
नगर यातायात गुरुयोजना तयार गर्ने सम्बन्धमा
माग फारम
सडकका लागि अनुरोध
वार्डले भर्ने



1. नगरपालिकाको नाम वर्दिवा वार्ड नं. : ०८
2. प्राथमिकताका आधारमा तालिका भर्नुहोस् :

क्रम सं.	सडकको नाम	सडकको चौडाई		सडकको प्रकार				प्राथमि कता नं.
		हालको चौडाई	बडाउन सकिने	नया बाटो खोल्ने	स्तरान्वति गर्ने	पुनरुत्थान गर्ने	अवधिक मर्मत	
→	सुपुर्वा रेलवे लाईन १०मी	✓	✓	✓	✓			१
→	सुपुर्वा रेलवे लाईन २२ फीट	✓	✓	✓	✓			२
→	सुपुर्वा रेलवे लाईन २२ फीट	✓	✓	✓	✓			३
→	सुपुर्वा रेलवे लाईन २२ फीट	✓	✓	✓	✓			४
→	सुपुर्वा रेलवे लाईन २२ फीट	✓	✓	✓	✓			५

* पहिलो प्राथमिकताका लागि १, दोस्रोका लागि २ भर्नुहोस्

3. माथिको प्राथमिकता २०७३/०३/०५ मितिको वडा बैठक बाट तोकिएको छ।
4. लाभान्वित बस्ती :

क्रम सं कोड **	बस्तीको नाम	घरधुरी	जनसंख्या
क	पुर्वा रेलवे लाईन, सुपुर्वा रेलवे लाईन, सुपुर्वा रेलवे लाईन	१५००	२५००
ख	सुपुर्वा रेलवे लाईन, सुपुर्वा रेलवे लाईन, सुपुर्वा रेलवे लाईन	३००	१५००
ग	सुपुर्वा रेलवे लाईन, सुपुर्वा रेलवे लाईन	१००	५००
घ	सुपुर्वा रेलवे लाईन	५०	२५०
ङ	सुपुर्वा रेलवे लाईन, सुपुर्वा रेलवे लाईन, सुपुर्वा रेलवे लाईन	१५०	७५०

** २ नं. तालिका अनुसार भर्नुहोस्



5. लाभको प्रकार र प्राथमिकताका कारण :

कोड ***	कस्तो किसिमको फाइदा पुग्छ लेख्नुहोस्
क	आवात सोवत दुवारी
ख	
ग	
घ	
ङ	

** २ न. तालिका अनुसार भर्नुहोस्

6. अरु संस्थाहरूको संलग्नता :

कोड	अरु संस्थाहरू कुनै यो project मा संलग्न भएको (बाह्य donor, NGOs, INGOs, नेपाल सरकारको संस्थाहरू) भए उल्लेख गर्नुहोस् ? वा नजिकैको कुनै गा. वि. स. ले अनुरोध गरेको भए उल्लेख गर्नुहोस् ? तिनीहरूको संलग्नता र प्रकार समेत उल्लेख गर्नुहोस्
क	नैपाल एसोसिएट
ख	
ग	
घ	
ङ	

*** २ न. तालिका अनुसार भर्नुहोस्

7. वडामा अन्य विकासको योजना :

यातायात क्षेत्र बाहेक अन्य विकासको योजना भए उल्लेख गर्नुहोस :


क्रम स	विकास योजनाको नाम	प्राथमिकता क्रम	कैफियत (स्थान, महत्व, सहयोग, आदी)
क			
ख			
ग			
घ			
ङ			
6.			
7.			


8. प्रस्तावित सडकको लागि वडाको भूमिका (उल्लेख गर्नुहोस) :

a) वडाले निम्न किसिमले सहयोग गर्नेछ :

- नगद पैसा सहयोग (कति प्रतिशत उल्लेख गर्नुहोस) : %
- श्रमदान (सिमांकन औल्याउनुस) कति सम्म रु.
- जग्गा जमिन दान ✓
- खाना खाएर मात्र पनि काम गर्ने ✓
- मर्मत कार्य सहयोग ✓
- अन्य (उल्लेख गर्नुहोस) ✓

b) मितिमा वसेको वडा बैठकले माथि उल्लेखित विवरण सबै छलफलबाट पारित गरिएको घोसणा गर्दछ । एक प्रतिलिपि वडामा रेकर्डमा राख्नुहोस ।


 वडा संयोजकको रूपमा
 (नाम: सुरेश सिंह)
 मिति: ०८/०९/१९


 सडक समन्वय समिति सदस्यको रूपमा
 (नाम: राजेश्वर सिंह)
 मिति: ०८/०९/१९

नेपाल सरकार
संघीय मामिला तथा स्थानीय विकास मन्त्रालय
नगरपालिकाबाट गरिएको सामाजिक तथा सांस्कृतिक स्थानको लागि
सामाजिक तथा सांस्कृतिक स्थान फारम

१. नगरपालिकाको नाम बर्दघाट

२. वडा नं. ०८

३. वडामा पर्ने प्रमुख वस्तिहरु :

क्र.सं.	वस्तिको नाम	प्रमुख सामाजिक/सांस्कृतिक स्थान *	जात जातिहरुको समुह (संख्या)	अनुमानित घरधुरी
१	हाजीली	मोर्चे, शिक्षाकोठ, मठ, पानी-चौबी, लक्ष्मीको चौर, हाजीलीको गल्ली	हाजीली, मोर्चे, पानी-चौबी, लक्ष्मीको चौर, हाजीलीको गल्ली	२५०
२				
३	मिर्चकोट, नगरपालिका	मिर्चकोट, नगरपालिका	मिर्चकोट, नगरपालिका	२५०
४				
५	मोर्चे, लक्ष्मीको चौर, हाजीली	मोर्चे, लक्ष्मीको चौर, हाजीली	मोर्चे, लक्ष्मीको चौर, हाजीली	२५०
६				
७	मोर्चे	मोर्चे, हाजीली, लक्ष्मीको चौर, हाजीलीको गल्ली	मोर्चे, हाजीली, लक्ष्मीको चौर, हाजीलीको गल्ली	२००

* प्रमुख सामाजिक सांस्कृतिक स्थानहरुमा : मन्दिर, ऐतिहासिक स्थल, चौतारो वा त्यस वस्ति सँग जोडीएको प्रसङ्ग आदि

४. वडामा रहेका शैक्षिक संस्थाहरुको विवरण :

क्र.सं.	विद्यालय विवरण	संख्या	स्थान	अनुमानित विद्यार्थी संख्या	कैफियत
१	क्याम्पस				
२	उच्च मा.वि.				
३	म.वि.	१	हाजीली	२५०	१२ सय
४	नि.मा.वि.				
५	प्रा.वि.	१ (public)	मोर्चे	४२०	पाँच सय
६	पूर्व प्रा.वि.				
७	सामुदायिक स्कूल	१	मोर्चे, हाजीली	१२० average	पाँच सय
८	निजी बोर्डिङ स्कूल	१	मोर्चे	४००	२५ सय

१) मोर्चे सुकुमारी गौरी
२) मोर्चे सुकुमारी गौरी
३) मोर्चे सुकुमारी गौरी

१. १
२. १
३. १

मोर्चे, हाजीली, लक्ष्मीको चौर, हाजीलीको गल्ली
मोर्चे, हाजीली, लक्ष्मीको चौर, हाजीलीको गल्ली
मोर्चे, हाजीली, लक्ष्मीको चौर, हाजीलीको गल्ली

५. वडामा रहेका सेवा केन्द्रहरुको विवरण वा वडामा नभएमा नजिकको स्थान

क्र.सं.	संघ संस्थाको विवरण	स्थिति		छु भने वडा भित्रको स्थान	छैन भने नजिकको स्थान		जान लाग्ने समय मिनेटमा		कैफियत
		छ	छैन		न.पा./गा.वि.स.	वडा नं.	हिडेर	साईकल	
1	क्याम्पस								
2	उच्च मा.वि.								
3	मा.वि.	✓		हालीलौर			४५ मि	✓	
4	नि.मा.वि.								
5	प्रा.वि.	✓		बैरुखारी			४० मि	✓	
6	पूर्व प्रा.वि.								
7	सामुदायिक स्कूल	✓		बखुलीवा, कालाबारी, फिफुगोल, सास्वानी, नैखारी			१० मि		
8	निजि बोर्डिङ स्कूल	✓							
9	अस्पताल								
10	स्वास्थ्य चौकी	✓		बैरुखारी			५० मि	✓	
11	उप स्वास्थ्य चौकी								४५-५० मि
12	कृषि सेवा केन्द्र								४५-५० मि
13	कृषि उप सेवा केन्द्र								
14	प्रहरी चौकी वा कार्यालय	✓		बैरुखारी	वर्दिवासी गण १४		४० मि	✓	
15	सहकारी तथा वित्तिय संस्थाहरु								
16	एफ.एम. तथा रेडियो स्टेशन								
17	टेलिभिजन								
18	अन्य								
19	अन्य								

नेपाल सरकार
संघीय मामिला तथा स्थानीय विकास मन्त्रालय
नगर यातायात गुरुयोजना तयार गर्ने सम्बन्धमा

माग फारम

सडकका लागि अनुरोध
वार्डले भर्ने

1. नगरपालिकाको नाम वर्दिबास वार्ड नं : ९
2. प्राथमिकताका आधारमा तालिका भर्नुहोस् :

क्रम सं.	सडककोनाम	सडकको चौडाई		सडकको प्रकार				प्राथमि कता नं.
		हालको चौडाई	वडाउन सकिने	नया बाटो खोल्ने	स्तरान्ति गर्ने	पुनरुत्थान गर्ने	अवधिक मर्मत	
क	वडा नं ९ को खिभा देवी पथ पती १०५ फिट	४०ft			✓			१ (३)
ख	मा गंगा डाल इन्च खान्ती खोप पारीड पार गर्ने लकी लोले ई ५५५ ६	२०ft			✓			२
ग	कवि चण्ड देवी नाम गिलास गडको घाट	४०ft			✓			३ (३)
घ	देवी पथ पती १०५ फिट	४०ft			✓			४ (३)
ङ	कावेर चण्डको शमल्लो देवी पथ पती १०५ फिट	१०ft	✓		✓			५

* पहिलो प्राथमिकताका लागि १. दोस्रोका लागि २ भर्नुहोस्

3. माथिको प्राथमिकता मितिको वडा बैठक बाट तोकिएको छ।
4. लाभान्वित बस्ती :

क्रम कोड **	बस्तीको नाम	घरधुरी	जनसंख्या
क	२२वा.नालील कावेर चण्ड, कुशाकाडा ताल, भोला ताल, भोला ताल, भोला ताल	२००	३०००
ख	कुशी ताल	२०	३००
ग	कावेर चण्ड (पूर्व ताल)	२३	३२०
घ	कुलाशी गाँवा	२०	३५०
ङ	सिद्धार्थ ताल, भोलासी ताल, पथलैया वडा	३२०	१८००

** २ न. तालिका अनुसार भर्नुहोस्

5. लाभको प्रकार र प्राथमिकताका कारण :

कोड ***	कस्तो किसिमको फाइदा पुग्छ लेख्नुहोस्
क	कृषि भेगाह जोडी इवाक
ख	
ग	
घ	
ङ	

** २ न. तालिका अनुसार भर्नुहोस्

6. अरु संस्थाहरूको संलग्नता :

कोड	अरु संस्थाहरू कुनै यो project मा संलग्न भएको (बाह्य donor, NGOs, INGOs, नेपाल सरकारको संस्थाहरू) भए उल्लेख गर्नुहोस् ? वा नजिकैको कुनै गा. वि. स. ले अनुरोध गरेको भए उल्लेख गर्नुहोस् ? तिनीहरूको संलग्नता र प्रकार समेत उल्लेख गर्नुहोस्
क	न. स.
ख	
ग	
घ	
ङ	

*** २ न. तालिका अनुसार भर्नुहोस्

7. वडामा अन्य विकासको योजना :

यातायात क्षेत्र बाहेक अन्य बिकासको योजना भए उल्लेख गर्नुहोस :



क्रम स	विकास योजनाको नाम	प्राथमिकता क्रम	कैफियत (स्थान, महत्व, सहयोग, आदी)
क			
ख			
ग			
घ			
ङ			
6.			
7.			

8. प्रस्तावित सडकको लागि वडाको भूमिका (उल्लेख गर्नुहोस) :

a) वडाले निम्न किसिमले सहयोग गर्नेछ :

- नगद पैसा सहयोग (कति प्रतिशत उल्लेख गर्नुहोस) : %
- श्रमदान (सिमांकन औल्याउनुस) कति सम्म रु.
- जग्गा जमिन दान ✓
- खाना खाएर मात्र पनि काम गर्ने ✓
- मर्मत कार्य सहयोग ✓
- अन्य (उल्लेख गर्नुहोस) ✓

b) 2069/08/02 मितिमा वसेको वडा बैठकले माथि उल्लेखित विवरण सबै छलफलबाट पारित गरिएको घोसणा गर्दछ। एक प्रतिलिपि वडामा रेकर्डमा राख्नुहोस।

वडा संयोजकको हस्ताक्षर  (नाम: देवी रसवाल)
 सडक समन्वय समिति सदस्यको हस्ताक्षर  (नाम: रामेन्द्र)
 मिति: 2069/08/02 मिति: 2069/08/02

नेपाल सरकार
संघीय मामिला तथा स्थानीय विकास मन्त्रालय
नगरयातायात गरुयोजना तयार गर्नको लागि
सामाजिक तथा सडक संकलन फारम



१. नगरपालिकाको नाम बर्दिबास

२. वडा नं. ९

३. वडामा पर्ने प्रमुख वस्तिहरू :

क्र.सं.	वस्तिको नाम	प्रमुख सामाजिक/संस्कृतिक स्थान *	जात जातिहरूको समूह	अनुमानित घरधुरी
१	कुशावाहा टोल	मा.वि. बा.वि. (अर्वा), सडक, स्वास्थ्य चौकी	कुशावाहा	३००
२	बस्वाहा टोल	महादेव मन्दिर, राम मन्दिर, प्रा.वि.	मगा, कुशावाहा	१५०
३			कुशावाहा	
४	गुमावाहा टोल	कुशावाहा मन्दिर, सडक, प्रा.वि.	मगा, मन्दिर	१००
५	भोलावाहा टोल	महादेव मन्दिर	महादेव (कुशावाहा), मन्दिर	२००
६	बस्वाहा टोल	राम मन्दिर, महादेव मन्दिर, कुशावाहा मन्दिर	मगा, कुशावाहा	४००
७	गोदावाहा टोल	कुशावाहा मन्दिर, सडक, प्रा.वि.	कुशावाहा, मगा	३२

* प्रमुख सामाजिक सांस्कृतिक स्थानहरूमा : मन्दिर, ऐतिहासिक स्थल, चौतारो वा त्यस वस्ति सँग जोडीएको प्रसङ्ग आदि

४. वडामा रहेका शैक्षिक संस्थाहरूको विवरण :

क्र.सं.	विद्यालय विवरण	संख्या	स्थान	अनुमानित विद्यार्थी संख्या	कैफियत
१	क्याम्पस				
२	उच्च मा.वि.				
३	म.वि.	२	कुशावाहा टोल, बस्वाहा टोल	१०० र ५००	१२ हफ
४	नि.मा.वि.				
५	प्रा.वि.	२	सुखवाहा टोल, कुशावाहा टोल	५५ र ६०	(पञ्च जेठा र ३ जेठा सँग)
६	पूर्व प्रा.वि.				
७	सामुदायिक स्कुल				
८	निजी बोर्डिङ्ग स्कुल	१	कुशावाहा टोल	४००	प्रा.वि.

५. वडामा रहेका सेवा केन्द्रहरुको विवरण वा वडामा नभएमा नजिकको स्थान

क्र.सं.	संघ संस्थाको विवरण	स्थिति		छैन भने वडा भित्रको स्थान	छैन भने नजिकको स्थान		जान लाग्ने समय मिनेटमा		कैफियत
		छ	छैन		जिल्ला	न.पा./गा.वि.स.	हिडेर	साईकल	
1	क्याम्पस								
2	उच्च मा.वि.								
3	मा.वि.	४		कुसागर ट. बजार			४५ मिनेट		
4	नि.मा.वि.								
5	प्रा.वि.	४		बसुन्तार ट. गुहाला रान			१२ मिनेट		बसुन्तार
6	पूर्व प्रा.वि.						१२ मिनेट		
7	सामुदायिक स्कुल								
8	निजि बोर्डिङ स्कुल	१		कुसागर टोल					नसुनौला
9	अस्पताल								
10	स्वास्थ्य चौकी	१		कुसागर टोल			१ घण्टा	✓	
11	उप स्वास्थ्य चौकी								
12	कृषि सेवा केन्द्र	✓		कुसागर टोल			"		
13	कृषि उप सेवा केन्द्र						"		
14	प्रहरी चौकी वा कार्यालय	१		कुसागर टोल			"		
15	सहकारी तथा वित्तीय संस्थाहरु	१		"					
16	एफ.एम. तथा रेडियो स्टेशन								
17	टेलिभिजन								
18	अन्य सरकारी इकाई			कुसागर टोल			"		
19	अन्य इकाई								

नेपाल सरकार
संघीय मामिला तथा स्थानीय विकास मन्त्रालय
नगर यातायात गुरुयोजना तयार गर्ने सम्बन्धमा



माग फारम

सडकका लागि अनुरोध
वाईले भर्ने

1. नगरपालिकाको नाम बर्दिबास
2. प्राथमिकताका आधारमा तालिका भर्नुहोस् :

वाई नं. : १०

1t
२० + ३
४० + २०
३० + ५
२० + ६

क्रम सं.	सडकको नाम	सडकको चौडाई		सडकको प्रकार				प्राथमि कता नं.
		हालको चौडाई	वडाउन सकिने	नया बाटो खोल्ने	स्तरोन्नति गर्ने	पुनरुत्थान गर्ने	अवधिक मर्मत	
→	महास्वर्गदेवी लाहरीगाछी जनता मोहकालि-पि एम	४०ft	४०ft		✓			२
→	लाहरीगाछी गो गो देवी प्रहलाद राजमार्ग (नया)	४०ft	४०ft		✓			५९
→	विष्णुचोक देवी दुधखोला ब-एम	३०ft	३०ft		✓			१००
→	सुमनराज गोकर्ण सावनागा एम	३३ft	१५		✓			५१
→	सुमनराज गोकर्ण नेपाल एम	२०ft	३०ft		✓			५१

* पहिलो प्राथमिकताका लागि १, दोस्रोका लागि २ भर्नुहोस्

3. माथिको प्राथमिकता २०७६/०९/०८ मितिको वडा बैठक बाट तोकिएको छ।
4. लाभान्वित बस्ती :

क्रम सं कोड **	वस्तीको नाम	घरधुरी	जनसंख्या
क	वसन्तवास	२००	१०००
ख	१)	२००	१०००
ग	२ नमगरोल	१२०	६२०
घ	सावनागा रोला	१००	८२०
ङ	झुकावा वार्ड	१००	३२०

** २ न. तालिका अनुसार भर्नुहोस्

5. लाभको प्रकार र प्राथमिकताका कारण :

कोड ***	कस्तो किसिमको फाइदा पुग्छ लेख्नुहोस्
क	३५ आवात आवात इवात
ख	
ग	
घ	
ङ	

** २ न. तालिका अनुसार भर्नुहोस्

6. अरु संस्थाहरूको संलग्नता :

कोड	अरु संस्थाहरू कुनै यो project मा संलग्न भएको (बाह्य donor, NGOs, INGOs, नेपाल सरकारको संस्थाहरू) भए उल्लेख गर्नुहोस् ? वा नजिकैको कुनै गा. वि. स. ले अनुरोध गरेको भए उल्लेख गर्नुहोस् ? तिनीहरूको संलग्नता र प्रकार समेत उल्लेख गर्नुहोस्
क	१.५
ख	
ग	
घ	
ङ	

*** २ न. तालिका अनुसार भर्नुहोस्

7. वडामा अन्य विकासको योजना :

यातायात क्षेत्र बाहेक अन्य विकासको योजना भए उल्लेख गर्नुहोस :

क्रम सं	विकास योजनाको नाम	प्राथमिकता क्रम	कैफियत (स्थान, महत्व, सहयोग, आदी)
क	बजार टाउक	१	सर्वे हाइवे
ख	स्वास्थ्य		स्वास्थ्य व्यवस्थापन जेडी
ग	स्वास्थ्य		
घ	सिंचाई		
ङ	शिक्षा		
६.	लुटि		
७.			

8. प्रस्तावित सडकको लागि वडाको भूमिका (उल्लेख गर्नुहोस) :

a) वडाले निम्न किसिमले सहयोग गर्नेछ :

- नगद पैसा सहयोग (कति प्रतिशत उल्लेख गर्नुहोस) %
- श्रमदान (सिमांकन औल्याउनुस) कति सम्म रु.
- जग्गा जमिन दान ✓
- खाना खाएर मात्र पनि काम गर्ने ✓
- मर्मत कार्य सहयोग ✓
- अन्य (उल्लेख गर्नुहोस) ✓

b) २०६८/०९/०८ मितिमा बसेको वडा बैठकले माथि उल्लेखित विवरण सयै छलफलबाट पारित गरिएको घोषणा गर्दछ। एक प्रतिलिपि वडामा रेकर्डमा राख्नुहोस।

वडा संयोजक
 (नाम: धनराज शर्मा)
 मिति: २०६८/०९/०८

सडक समन्वय समिति सदस्यको हस्ताक्षर
 (नाम: अमृत वा विश्वकर्मा)
 मिति: २०६८/०९/०८

नेपाल सरकार
संघिय मामिला तथा स्थानिय विकास मन्त्रालय
नगरपालिकाबाट गरुयोजना तयार गर्नको लागि
सामाजिक तथा स्वास्थ्य संकलन फारम

१. नगरपालिकाको नाम बर्दिबास

२. वडा नं. १०

३. वडामा पर्ने प्रमुख वस्तिहरु :



क्र.सं.	वस्तिको नाम	प्रमुख सामाजिक/संस्कृतिक स्थान *	जात जातिहरुको समुह	अनुमानित घरधुरी
१	अम्बाडाडा वस्ती	x	नेपाली, मगर, वि.क.	६०
२	दमाल	कुम्हा, कठिवा, प्रमोदिक, धर्मभानु	नेपाली	१५०
३	बाकुकोशी चोक	x	नेपाली	२०
४	वैद्यनाथ	गुम्बा,	नेपाली, मगर, वि.क.	२००
५	सातनाथ चोक	ब्रह्मनाथ, पोखरी	नेपाली, मगर, वि.क.	१६०
६	ख.बा. चोक	गुम्बा, कठिना चोक,	नेपाली, मगर, वि.क.	१५०
७	अम्बाडाडा चोक	x	नेपाली, मगर, वि.क.	१५०

* प्रमुख सामाजिक सांस्कृतिक स्थानहरुमा : मन्दिर, ऐतिहासीक स्थल, चौतारो वा त्यस बस्ति सँग जोडीएको प्रसङ्ग आदि

४. वडामा रहेका शैक्षिक संस्थाहरुको विवरण :

क्र.सं.	विद्यालय विवरण	संख्या	स्थान	अनुमानित विद्यार्थी संख्या	कैफियत
१	क्याम्पस				
२	उच्च मा.वि.				
३	म.वि.	१	वैद्यनाथ	६१५ + २ (म)	
४	नि.मा.वि.	१	दमाल (अम्बाडाडा)	२६० + २ (म)	
५	प्रा.वि.	२	सातनाथ चोक, अम्बाडाडा चोक	१५०	पञ्चसक
६	पूर्व प्रा.वि.				
७	सामुदायिक स्कूल	x			
८	निजी बोर्डिङ्ग स्कूल	x			

५. वडामा रहेका सेवा केन्द्रहरूको विवरण वा वडामा नभएमा नजिकको स्थान

क्र.सं.	संघ संस्थाको विवरण	स्थिति		छैन भने वडा भित्रको स्थान	छैन भने नजिकको स्थान			जान लाग्ने समय			कैफियत
		छ	छैन		जिल्ला	न.पा./गा.वि.स.	वडा नं.	हिडेर	साईकल	अन्य	
1	क्याम्पस										
2	उच्च मा.वि.										
3	मा.वि.	✓		बमलवास				इच्छा	X		
4	नि.मा.वि.	✓		गोरा कटुवा				इच्छा	X		
5	प्रा.वि.	✓		सुता नगर पञ्चायत				इच्छा			
6	पूर्व प्रा.वि.										
7	सामुदायिक स्कूल										
8	निजि बोर्डिङ स्कूल										
9	अस्पताल										
10	स्वास्थ्य चौकी	✓		सुता नगर (रोल)				इच्छा			
11	उप स्वास्थ्य चौकी										
12	कृषि सेवा केन्द्र		X			वर्तमानमा				9 घण्टा	
13	कृषि उप सेवा केन्द्र										
14	प्रहरी चौकी वा कार्यालय	✓		सुता नगर (रोल)				इच्छा			
15	सहकारी तथा वित्तीय संस्थाहरू		X			"					
16	एफ एम. तथा रेडियो स्टेशन										
17	टेलिभिजन										
18	अन्य										
19	अन्य										

नेपाल सरकार
संघीय मामिला तथा स्थानीय विकास मन्त्रालय
नगर यातायात गुरुयोजना तयार गर्ने सम्बन्धमा

माग फारम

सडकका लागि अनुरोध
वार्डले भर्ने

४० + ५
३० + २०
२८ + २०
२० + २०

- नगरपालिकाको नक्सा खिच्नु
- प्राथमिकताका आधारमा तालिका भर्नुहोस् :

वार्ड नं : ११

क्रम स	सडककोनाम	सडकको चौडाई		सडकको प्रकार				प्राथमि कता न. *
		हालको चौडाई	बढाउन माकिने	नया बाटो खोल्ने	स्तरोल्लति गर्ने	पुनरुत्थान गर्ने	अवधिक मर्मत	
→	देवी कालिका चोक	४०ft	✓		✓			१
→	सिद्धि लाल चोक	४०ft	✓		✓			२
→	सिद्धि लाल चोक	३३ft	✓		✓			३
→	सिद्धि लाल चोक	४०ft	✓					
→	सिद्धि लाल चोक	४०ft	✓		✓			४

* पहिलो प्राथमिकताका लागि १, दोस्रोका लागि २ भर्नुहोस्

- माथिको प्राथमिकता २०६६/०८/०८ मितिको वडा बैठक बाट तोकिएको छ।
- लाभान्वित बस्ती :

क्रम स कोड **	बस्तीको नाम	घरधुरी	जनसंख्या
क	सुनारवा	१२००	५०००
ख	सुनारवा	४००	२१००
ग	"	३२०	१६२०
घ	"	२६०	१३६०
ड	"	२००	१०००

** २ न. तालिका अनुसार भर्नुहोस्



५. लाभको प्रकार र प्राथमिकताका कारणः

कोड ***	कस्तो किसिमको फाइदा पुग्छ लेख्नुहोस्
क	कृषि
	हानी
	देखा
ख	/
	/
	/
ग	/
	/
	/
घ	/
	/
	/
ङ	/
	/
	/

** २ न. तालिका अनुसार भर्नुहोस्

६. अरु संस्थाहरुको संलग्नता :

कोड	अरु संस्थाहरु कुनै यो project मा संलग्न भएको (बाह्य donor, NGOs, INGOs, नेपाल सरकारको संस्थाहरु) भए उल्लेख गर्नुहोस् ? वा नजिकैको कुनै गा. वि. स. ले अनुरोध गरेको भए उल्लेख गर्नुहोस् ? तिनीहरुको संलग्नता र प्रकार समेत उल्लेख गर्नुहोस्
क	ने.स
ख	/
ग	/
घ	/
ङ	/

*** २ न. तालिका अनुसार भर्नुहोस्

7. वडामा अन्य विकासको योजना :

यातायात क्षेत्र बाहेक अन्य विकासको योजना भए उल्लेख गर्नुहोस :

क्रम स	विकास योजनाको नाम	प्राथमिकता क्रम	कैफियत (स्थान, महत्त्व, सहयोग, आदी)
क	यातायात मार्ग लक्ठुडा		
ख	मिश्रा		
ग	स्वास्थ्य		
घ	शुद्धि		
ङ	सहयोग		
6.			
7.			

8. प्रस्तावित सडकको लागि वडाको भूमिका (उल्लेख गर्नुहोस):

a) वडाले निम्न किसिमले सहयोग गर्नेछ :

- नगद पैसा सहयोग (कति प्रतिशत उल्लेख गर्नुहोस).....%
- श्रमदान (सिमांकन औल्याउनुस) कति सम्म रु.....
- जग्गा जमिन दान.....
- खाना खाएर मात्र पनि काम गर्ने.....
- मर्मत कार्य सहयोग.....
- अन्य (उल्लेख गर्नुहोस).....

b) २०६६/०९/०८ मितिमा वसेको वडा बैठकले माथि उल्लेखित विवरण सबै छलफलबाट पारित गरिएको घोषणा गर्दछ। एक प्रतिलिपि वडामा रेकर्डमा राख्नुहोस।

वडा संयोजकको हस्ताक्षर

(नाम:)

मिति: २०६६/०९/०८

सडक समन्वय समिति सदस्यको हस्ताक्षर

(नाम:)

मिति: २०६६/०९/०८



नेपाल सरकार
सघिय मामिला तथा स्थानिय विकास मन्त्रालय
नगरयातायात गरुयोजना तयार गर्नको लागि
सामाजिक तथा सफलन फारम

१. नगरपालिकाको नाम वर्दिवाले

२. वडा नं. ११

३. वडामा पर्ने प्रमुख वस्तिहरु :

क्र.सं.	वस्तिको नाम	प्रमुख सामाजिक/संस्कृतिक स्थान *	जात जातिहरुको समुह	अनुमानित घरधुरी
१	<u>श्रीपा टोल</u>	बस्ती X	त्रिभुवन (लामा), झांगी, बास्को, झांगी	२०
२	<u>गोशनीघाट</u>	बास्को, लामा, झांगी	झांगी, बास्को	२०
३	<u>चौताराटोल</u>	बस्ती टोल, झांगी	झांगी, झांगी	६०
४	<u>सुन्दरवली</u>	झांगी	लामा, बास्को, झांगी	६०
५	<u>गल्लटोल</u>	X	महामी, बास्को	६०
६	बस्ती			
७	बस्ती			

* प्रमुख सामाजिक सांस्कृतिक स्थानहरुमा : मन्दिर, ऐतिहासिक स्थल, चौतारो वा त्यस वस्ति सँग जोडीएको प्रसङ्ग आदि

४. वडामा रहेका शैक्षिक संस्थाहरुको विवरण :

क्र.सं.	विद्यालय विवरण	संख्या	स्थान	अनुमानित विद्यार्थी संख्या	कैफियत
१	क्याम्पस				
२	उच्च मा.वि.				
३	म.वि.	२	पुर्वाञ्चल पुर्वाञ्चल, ३००	(diploma, कक्षागतिक)	
४	नि.मा.वि.	१	सुन्दरवली सुन्दरवली, २००	२००	३००
५	प्रा.वि.	२	गोशनीघाट, गल्लटोल गोशनीघाट, गल्लटोल, १००, २०	१००, २०	पाँचसत, ३००
६	पूर्व प्रा.वि.				
७	सामुदायिक स्कूल				
८	निजि बोर्डिङ्ग स्कूल	२	गोशनीघाट गोशनीघाट, १००, ४५०	१००, ४५०	३००, ८५०

५. वडामा रहेका सेवा केन्द्रहरूको विवरण र वडामा नभएमा नजिकको स्थान

क्र.सं.	संघ संस्थाको विवरण	स्थिति		छ भने वडा भित्रको स्थान	छैन भने नजिकको स्थान			जान लाग्ने समय मिनेटमा		कैफियत
		छ	छैन		जिल्ला	न.पा./गा.वि.स.	वडा नं.	हिडेर	साईकल	अन्य
1	क्याम्पस									
2	उच्च मा.वि.									
3	मा.वि.	✓		सुन्दर वस्ती र डाँडाँडा					१२ मि	
4	नि.मा.वि.	✓		सुन्दर वस्ती				वाहिरी बिछामा ८ १:३० मि		
5	प्रा.वि.	✓		सुन्दर वस्ती				२० मि		
6	पूर्व प्रा.वि.			सुन्दर वस्ती				२० मि		
7	सामुदायिक स्कूल									
8	निजि बोर्डिङ स्कूल	✓								
9	अस्पताल									
10	स्वास्थ्य चौकी	✓		अडिगरीडाँडा					२५ मि	२० मि
11	उप स्वास्थ्य चौकी	✓								
12	कृषि सेवा केन्द्र	✓				बडिवाग	१४			१:३० मि
13	कृषि उप सेवा केन्द्र									
14	प्रहरी चौकी वा कार्यालय	✓		सुन्दर चौडा				३० मि	२५ मि	३० मि
15	सहकारी तथा वित्तिय मस्याहरु	✓		सुन्दर चौडा						
16	एफ.एम. तथा रेडियो स्टेशन									
17	टेलिभिजन									
18	अन्य पशुप्राणी रु.ड.	✓		अडिगरीडाँडा						२५ मि
19	अन्य दुर्गम कामिपु	✓								२५ मि

संघीय मामिला तथा स्थानीय विकास मन्त्रालय
नगर यातायात विकास विभाग, काठमाडौं

महानगरपालिका
सडकका लागि अनुरोध
वार्डले भर्ने

1. नगरपालिकाको नाम बाँकेवास वार्ड नं. १५
2. प्राथमिकताका आधारमा तालिका भर्नुहोस् :

क्रम सं	सडकको नाम	सडकको चौडाई		सडकको प्रकार				प्राथमि कता नं.
		हालको चौडाई	बढाउन सकिने	नया बाटो खोल्ने	स्तरान्वति गर्ने	पुनरुत्थान गर्ने	अबधिक मर्मत	
क	आँखैरि नगरपालिका वाट अगा नगरपालिका तर्फ	२२ मी २२५६	५		✓			५
ख	जोखन टोली वाट अगा नगरपालिका तर्फ	२२ मी २२५६	५		✓			५
ग	आँखैरि नगरपालिका वाट अगा नगरपालिका तर्फ	४० फीट ४०००	५		✓			५
घ	आँखैरि नगरपालिका वाट अगा नगरपालिका तर्फ	३० फीट ३०००	५		✓			५
ङ	आँखैरि नगरपालिका वाट अगा नगरपालिका तर्फ	४० फीट ४०००	५		✓			५

* पहिलो प्राथमिकताका लागि १, दोस्रोका लागि २ भर्नुहोस्

3. माथिको प्राथमिकता २०६५/०५/०१ मितिको वडा बैठक बाट तोकिएको छ।
4. लाभान्वित बस्ती :

क्रम सं कोड **	बस्तीको नाम	घरधुरी	जनसंख्या
क	आँखैरि नगरपालिका, अगा नगरपालिका, जोखन टोली, आँखैरि नगरपालिका (१५ वडा)	६००	२०००
ख	जोखन टोली, आँखैरि नगरपालिका, अगा नगरपालिका	६००	२५००
ग	आँखैरि नगरपालिका, अगा नगरपालिका, जोखन टोली	३५०	१५००
घ	जोखन टोली	३००	१५००
ङ	आँखैरि नगरपालिका, अगा नगरपालिका	६०० २००	२००० १०००

** २ न. तालिका अनुसार भर्नुहोस्

5. लाभको प्रकार र प्राथमिकताका कारण :

कोड ***	कस्तो किसिमको फाइदा पुग्छ लेख्नुहोस्
क	जमापारिक बचतको लागि
ख	कृषि उपज बर्दगुप्त सम पुर्वादाको लागि
ग	कृषि प्रमोशनको लागि र नली को लागि
घ	कृषि र नली को पुर्वादा को लागि
ङ	नली र कृषि

** २ न. तालिका अनुसार भर्नुहोस्

6. अरु संस्थाहरुको संलग्नता :

कोड	अरु संस्थाहरु कुनै यो project मा संलग्न भएको (बाह्य donor, NGOs, INGOs, नेपाल सरकारको संस्थाहरु) भए उल्लेख गर्नुहोस् ? वा नजिकैको कुनै गा. वि. स. ले अनुरोध गरेको भए उल्लेख गर्नुहोस् ? तिनीहरुको संलग्नता र प्रकार समेत उल्लेख गर्नुहोस्
क	१० नेपाल सरकार बिस्तारित
ख	
ग	
घ	
ङ	

*** २ न. तालिका अनुसार भर्नुहोस्

7. वडामा अन्य विकासको योजना :

यातायात क्षेत्र बाहेक अन्य विकासको योजना भए उल्लेख गर्नुहोस :

क्रम स	विकास योजनाको नाम	प्राथमिकता क्रम	कैफियत (स्थान, महत्व, सहयोग, आदी)
क	सिवाबन्धी लागी (boring) विद्युतकोष	'१'	घोरी, (खोरी, धारा, ताभरी)
ख	स्वास्थ्य जोडी र काठमा	'२'	चल्को गेल
ग	खानेपानी Overhead काठमा	'३'	
घ	जुडी कम्प्लेक्स (इडमा) (इडमा) पार्किंग स्थान बनाउने	'४'	जुडी कम्प्लेक्स
ड	पोखरी र Green park		
६.	डाङ्कुग खोलाको पार्किंग स्थान (पोखरी र Green park)		चल्को गेल डी र डिङ्काणी
७.			

8. प्रस्तावित सडकको लागि वडाको भूमिका (उल्लेख गर्नुहोस) :

a) वडाले निम्न किसिमले सहयोग गर्नेछ :

- नगद पैसा सहयोग (कति प्रतिशत उल्लेख गर्नुहोस).....%
- श्रमदान (सिमांकन औल्याउनुस) कति सम्म रु.....
- जग्गा जमिन दान.....
- खाना खाएर मात्र पनि काम गर्ने.....
- मर्मत कार्य सहयोग.....
- अन्य (उल्लेख गर्नुहोस).....

b) २०६१/०९/०९..... मितिमा बसेको वडा बैठकले माथि उल्लेखित विवरण सबै छलफलबाट पारित गरिएको घोषणा गर्दछ। एक प्रतिलिपि वडामा रेकर्डमा राख्नुहोस।

.....
वडा संयोजकको हस्ताक्षर
(नाम: राम विशार साह)

मिति: २०६१/०९/०९

राम किशोर साह
वडा अध्यक्ष

3 | Page

.....
सडक समन्वय समिति सदस्यको हस्ताक्षर
(नाम: प्रदीपम पुर्वेडा)
मिति: २०६१/०९/०९

नेपाल सरकार
संघीय मामिला तथा स्थानीय विकास मन्त्रालय
नगरपालिकाको विकास तथा योजना विभागको लागि
सामाजिक तथा संस्कृतिक सर्वेक्षण फारम

१. नगरपालिकाको नाम बर्दिबास

२. वडा नं. १२

३. वडामा पर्ने प्रमुख वस्तिहरू :

क्र.सं.	वस्तिको नाम	प्रमुख सामाजिक/संस्कृतिक स्थान *	जात जातिहरूको समुह	अनुमानित घरधुरी
१	आदिवासी गैरजाति	x	मुसलमान, गैरजाति	६०
२	चन्द्रा गैरजाति	x	मुसलमान, गैरजाति	३००
३	बर्दिबास	x	मुसलमान, गैरजाति	२०
४	मुसलमान	मुसलमान, गैरजाति	मुसलमान, गैरजाति	१२००
५	प्राचीन गैरजाति	गैरजाति	मुसलमान	२०
६	८ नम्बर गैरजाति		मुसलमान, गैरजाति	१५०
७				

* प्रमुख सामाजिक सांस्कृतिक स्थानहरूमा : मन्दिर, ऐतिहासिक स्थल, चौतारो वा त्यस वस्ति सँग जोडीएको प्रसङ्ग आदि

४. वडामा रहेका शैक्षिक संस्थाहरूको विवरण :

क्र.सं.	विद्यालय विवरण	संख्या	स्थान	अनुमानित विद्यार्थी संख्या	कैफियत
१	क्याम्पस				
२	उच्च मा वि				
३	म.वि	१	चन्द्रा गैरजाति	६५०	(१३३३३३३३)
४	नि.मा.वि.				
५	प्रा.वि.	१	मुसलमान	१२५५	(३३३३३३३३)
६	पूर्व प्रा.वि.				
७	सामुदायिक स्कुल				
८	निजी बोर्डिङ्ग स्कुल				

५. वडामा रहेका सेवा केन्द्रहरूको विवरण वा वडामा नभएमा नजिकको स्थान

क्र.सं.	संघ संस्थाको विवरण	स्थिति		छ भने वडा भित्रको स्थान	छैन भने नजिकको स्थान			जान लाने समय मिनेटमा		कैफियत
		छ	छैन		जिल्ला	न.पा./गा.वि.स.	वडा नं.	हिडेर	साईकल	
1	क्याम्पस									
2	उच्च मा.वि	✓		चल्छी रोड				६० मी	१२ मी.	
3	मा.वि	✓		चल्छी रोड				६० मी	१२ मी.	
4	नि.मा.वि.									
5	प्रा.वि.	✓		जुपिरोट				१२ मी		
6	पूर्व प्रा.वि									
7	सामुदायिक स्कूल									
8	निजि बोर्डिङ स्कूल									
9	अस्पताल									
10	स्वास्थ्य चौकी	✗						१२ डे	६० मी	
11	उप स्वास्थ्य चौकी							चल्छी रोडमा		
12	कृषि सेवा केन्द्र	✗						चिल्छी रोडमा		
13	कृषि उप सेवा केन्द्र							६० मी		
14	प्रहरी चौकी वा कार्यालय							६० मी		
15	सहकारी तथा वित्तिय संस्थाहरु							६० मी		
16	एफ.एम. तथा रेडियो स्टेशन							६० मी		
17	टेलिभिजन									
18	अन्य									
19	अन्य									

नेपाल सरकार
संघिय मामिला तथा स्थानिय विकास मन्त्रालय
नगर यातायात गुरुयोजना तयार गर्ने सम्बन्धमा

माग फारम

सडकका लागि

1. नगरपालिकाको नाम बर्दिया नं. १५
2. प्राथमिकताका आधारमा तालिका भर्नुहोस्

क्रम सं.	सडकको नाम	सडकको चौडाई		सडकको प्रकार				प्राथमि कता नं.
		हालको चौडाई	बडाउन सकिने	नया बाटो खोल्ने	स्तरान्ति गर्ने	पुनरुत्थान गर्ने	अवधिक मर्मत	
क	डाँडागोल देखि डोल् बाटो डोल् चोक सम्म	५० फिट	५		✓			४५
ख	लामागोल देखि डाँडागोल सम्म + लामागोल देखि डोल् चोक सम्म	४० फिट	५		✓			४५
ग	लामागोल - भेदीमार्ग सम्म	४० फिट	५		✓			
घ	लामागोल देखि आमोबिगाय सम्म	४० फिट	५		✓			
ङ	लामागोल देखि खुलालगोल सम्म	४० फिट	५		✓			

* पहिलो प्राथमिकताका लागि १, दोस्रोका लागि २ भर्नुहोस्

3. माथिको प्राथमिकता मितिको वडा बैठक बाट तोकिएको छ।
4. लाभान्वित बस्ती :

क्रम सं कोड **	बस्तीको नाम	घरधुरी	जनसंख्या
क	१३ नं. काँकी मार्ग बाटो	१००	४००० ३२००
ख	डाँडागोल चोक नती	१००	५००
ग	खुलालगोल	१५	५५
घ	लामागोल	२५	१२५
ङ	खुलालगोल	१०	५०

** २ नं. तालिका अनुसार भर्नुहोस्

5. लाभको प्रकार र प्राथमिकताका कारण :

कोड ***	कस्तो किसिमको फाइदा पुग्छ लेख्नुहोस्
क	ब्यापारी + खुपि + श्रवतजाणत
ख	
ग	
घ	
ङ	

** २ न. तालिका अनुसार भर्नुहोस्

6. अरु संस्थाहरुको संलग्नता :

कोड	अरु संस्थाहरु कुनै यो project मा संलग्न भएको (बाह्य donor, NGOs, INGOs, नेपाल सरकारको संस्थाहरु) भए उल्लेख गर्नुहोस् ? वा नजिकैको कुनै गा. वि. स. ले अनुरोध गरेको भए उल्लेख गर्नुहोस् ? तिनीहरुको संलग्नता र प्रकार समेत उल्लेख गर्नुहोस्
क	नेपाल सरकार
ख	
ग	
घ	
ङ	

*** २ न. तालिका अनुसार भर्नुहोस्

7. वडामा अन्य विकासको योजना :

यातायात क्षेत्र बाहेक अन्य बिकासको योजना भए उल्लेख गर्नुहोस :

क्रम सं.	विकास योजनाको नाम	प्राथमिकता क्रम	कैफियत (स्थान, महत्त्व, सहयोग, आदी)
क	बिस्मा एनर्जी	१	
ख	स्वास्थ्य		
ग	व्यवसायिक प्रशिक्षण		
घ	कुवि सिक्का, विद्युतीकरण		
ङ	महिला वडाउमे र मस्जिद निर्माण		
६.	जोडा		
७.	पोखरी निर्माण जोडा		१३१.५५

8. प्रस्तावित सडकको लागि वडाको भूमिका (उल्लेख गर्नुहोस):

a) वडाले निम्न किसिमले सहयोग गर्नेछ:

- नगद पैसा सहयोग (कति प्रतिशत उल्लेख गर्नुहोस):.....%
- श्रमदान (सिमांकन औल्याउनुस) कति सम्म रु
- जग्गा जमिन दान.....
- खाना खाएर मात्र पनि काम गर्ने
- मर्मत कार्य सहयोग.....
- अन्य (उल्लेख गर्नुहोस)

b) ०६०६/०९/०९ मितिमा बसेको वडा बैठकले माथि उल्लेखित विवरण सबै छलफलबाट पारित गरिएको घोषणा गर्दछ। एक प्रतिलिपि वडामा रेकर्डमा राख्नुहोस।

वडा संयोजकको हस्ताक्षर

(नाम: २५१३५.१३५)

मिति: ०६०६/०९/०९

सडक समन्वय समिति सदस्यको हस्ताक्षर

(नाम:

मिति:

श्याम प्रसाद शर्मा

नेपाल सरकार
संघीय मामिला तथा स्थानीय विकास मन्त्रालय
नगरयातायात गरुयोजना तयार गर्नको लागि

सामाजिक तथाङ्ग संकलन फारम

१. नगरपालिकाको नाम बर्दिबास

२. वडा नं. १३

३. वडामा पर्ने प्रमुख वस्तिहरु :



क्र.सं.	वस्तिको नाम	प्रमुख सामाजिक/संस्कृतिक स्थान *	जात जातिहरुको समुह	अनुमानित घरधुरी
१	<u>डाँडागोल कला</u>	<u>डाँडागोल, भुवनेश्वर, महादेवी, गोकर्णेश्वर, बर्दिबास, गोकर्णेश्वर</u>	<u>महादेवी, गोकर्णेश्वर</u>	<u>२५०</u>
२				
३	<u>महादेवी + बर्दिबास</u>	<u>५</u>	<u>महादेवी, गोकर्णेश्वर</u>	<u>५०</u>
४	<u>नामागोल</u>	<u>गोकर्णेश्वर, महादेवी</u>	<u>गोकर्णेश्वर, महादेवी</u>	<u>६०</u>
५	<u>गोकर्णेश्वर</u>	<u>गोकर्णेश्वर, महादेवी</u>	<u>गोकर्णेश्वर, महादेवी</u>	<u>१५०</u>
६	<u>गोकर्णेश्वर</u>	<u>club,</u>	<u>महादेवी, गोकर्णेश्वर</u>	<u>२५०</u>
७				

* प्रमुख सामाजिक सांस्कृतिक स्थानहरुमा : मन्दिर, ऐतिहासिक स्थल, चौतारो वा त्यस वस्ति सँग जोडीएको प्रसङ्ग आदि

४. वडामा रहेका शैक्षिक संस्थाहरुको विवरण :

क्र.सं.	विद्यालय विवरण	संख्या	स्थान	अनुमानित विद्यार्थी संख्या	कैफियत
१	क्याम्पस				
२	उच्च मा.वि.	<u>१</u>	<u>डाँडागोल</u>	<u>१५००</u>	<u>(१०००)</u>
३	म.वि.				
४	नि.मा.वि.				
५	प्रा.वि.	<u>२</u>	<u>गोकर्णेश्वर, महादेवी</u>	<u>२००</u>	<u>(पाँच सय)</u>
६	पूर्व प्रा.वि.				
७	सामुदायिक स्कूल		<u>गोकर्णेश्वर</u>	<u>१५०</u>	<u>(१०००)</u>
८	निजी बोर्डिङ्ग स्कूल	<u>१</u>	<u>डाँडागोल</u>	<u>२००</u>	<u>(१०००)</u>

५. वडामा रहेका सेवा केन्द्रहरूको विवरण वा वडामा नभएमा नजिकको स्थान

क्र.सं.	सघ संस्थाको विवरण	स्थिति		छ भन्ने वडा भित्रको स्थान	छैन भने नजिकको स्थान		जान लाग्ने समय मिनेटमा		कैफियत
		छ	छैन		जिल्ला	न.पा./गा.वि.स.	वडा नं.	साइकल	
1	क्याम्पस								
2	उच्च मा.वि.								
3	मा.वि.	✓		डाँडागोल कजार					
4	नि.मा.वि.								
5	प्रा.वि.	✓		महत्तो नस्ती-२					
6	पूर्व प्रा.वि.			कोइडाहा छैन					
7	सामुदायिक स्कूल								
8	निजि बोर्डिङ स्कूल	✓		डाँडागोल कजार					
9	अस्पताल								
10	स्वास्थ्य चौकी	✓		डाँडागोल कजार					
11	उप स्वास्थ्य चौकी								
12	कृषि सेवा केन्द्र	✓							
13	कृषि उप सेवा केन्द्र	✓							
14	प्रहरी चौकी वा कार्यालय	✓							
15	महकरी तथा वित्तिय मस्थाहरु								
16	एफ.एम. तथा रेडियो स्टेशन								
17	टर्मिभजन								
18	अन्य	✓							
19	अन्य	✓							

pur →

pur →

pur →

pur →

कुछ लक्षण केन्द्र
र स्थिति केन्द्र

नेपाल सरकार
संघीय मामिला तथा स्थानीय विकास मन्त्रालय
नगर यातायात गुरुयोजना तयार गर्ने सम्बन्धमा

माग फारम

सडकका लागि अनुरोध
वार्डले भर्ने



1. नगरपालिकाको नाम वर्द्धिवास वार्ड नं : १४
2. प्राथमिकताका आधारमा तालिका भर्नुहोस् :

क्रम स	सडककोनाम	सडकको चौडाई		सडकको प्रकार				प्राथमि कता न.
		हालको चौडाई	बढाउन सकिने	नया बाटो खोल्ने	स्तरोन्नति गर्ने	पुनरुत्थान गर्ने	अबधिक मर्मत	
क	म.श. बाट नेपाल रोड सिद्धार्थ-चौडा - १५०	२०ft	B/E		✓			१६
ख	म.श. बाट नेपाल रोड सिद्धार्थ-चौडा - १५०	४०ft	E		✓			२
ग	पुरानो बाटोमा सिद्धार्थ-चौडा - १५०	४०ft	E					३
घ	राष्ट्रिय राजमार्ग सिद्धार्थ-चौडा - १५०	४०	E					४
ङ	सडक चौडाई							

म.श. बाट नेपाल रोड पहिलो प्राथमिकताका लागि १. दोस्रोका लागि २ भर्नुहोस्
ILDS १५० - १५०

3. माथिको प्राथमिकता २०७६/०७/०९ मितिको वडा बैठक बाट तोकिएको छ।

4. लाभान्वित वस्ती :

क्रम स कोड **	वस्तीको नाम	घरधुरी	जनसंख्या
क १	हाल रोड	३००	१२००
ख २	पुरानो बाटो वजार रोड	१००	२००
ग ३	नवदिवस वजार रोड	६०	३००
घ ४	सुविस्त्रु (Ring road) (वि.बा.स.)		
ङ ५	सिद्धार्थ बाटो चौडाई रोड	३००	१२००

** २ न. तालिका अनुसार भर्नुहोस्

5. लाभको प्रकार र प्राथमिकताका कारण :

कोड ***	कस्तो किसिमको फाइदा पुग्छ लेख्नुहोस्
क	बजार बनाइयो
	बजार
	बजार
ख	
ग	
घ	
ङ	

** २ न. तालिका अनुसार भर्नुहोस्

6. अरु संस्थाहरुको संलग्नता :

कोड	अरु संस्थाहरु कुनै यो project मा संलग्न भएको (बाह्य donor, NGOs, INGOs, नेपाल सरकारको संस्थाहरु) भए उल्लेख गर्नुहोस् ? वा नजिकैको कुनै गा. वि. स. ले अनुरोध गरेको भए उल्लेख गर्नुहोस् ? तिनीहरुको संलग्नता र प्रकार समेत उल्लेख गर्नुहोस्
क	ने. स.
ख	
ग	
घ	
ङ	

*** २ न. तालिका अनुसार भर्नुहोस्

* → २ नं. का मा थप गर्नुपर्ने

7. वडामा अन्य विकासको योजना :

यातायात क्षेत्र बाहेक अन्य विकासको योजना भए उल्लेख गर्नुहोस :

क्रम स	विकास योजनाको नाम	प्राथमिकता क्रम	कैफियत (स्थान, महत्व, सहयोग, आदी)
क	सडक काला	१	का को लो
ख	कान्ठाला बाजार	२	
ग	सडक काला लोको गार्ड	३	सडकको अर्को पहिचान गार्ड
घ	रवोल्सी बिच-त्रय	४	वातीका वरिपरि खोल्ने
ङ	काला वडाको विकास	५	
६.	सिचुन	६	
७.			

8. प्रस्तावित सडकको लागि वडाको भूमिका (उल्लेख गर्नुहोस) :

a) वडाले निम्न किसिमले सहयोग गर्नेछ :

- नगद पैसा सहयोग (कति प्रतिशत उल्लेख गर्नुहोस) : %
- श्रमदान (सिमांकन औल्याउनुस) कति सम्म रु.
- जग्गा जमिन दान ✓
- खाना खाएर मात्र पनि काम गर्ने ✓
- मर्मत कार्य सहयोग ✓
- अन्य (उल्लेख गर्नुहोस) ✓

- b) २०८५/०५/०९ मितिमा वडाको वडा बैठकले माथि उल्लेखित विवरण सबै छलफलबाट पारित गरिएको घोषणा गर्दछ। एक प्रतिलिपि वडामा रेकर्डमा राख्नुहोस।

वडा सयोजकको हस्ताक्षर
(नाम: रात बहादुर हमाल)

मिति: २०८५/०५/०९

3 | Page

रात बहादुर हमाल
वडा अध्यक्ष

सडक समन्वय समिति सदस्यको हस्ताक्षर

(नाम:)

मिति: २०८५/०५/०९

नेपाल सरकार
संघिय मामिला तथा स्थानिय विकास मन्त्रालय
नगरयातायात गरुयोजना तयार गर्नको लागि
सामाजिक तथ्याङ्क संकलन फारम

१. नगरपालिकाको नाम बर्दिबास२. वडा नं. १४

३. वडामा पर्ने प्रमुख वस्तिहरु :

क्र.सं.	वस्तिको नाम	प्रमुख सामाजिक/संस्कृतिक स्थान *	जात जातिहरुको समुह	अनुमानित घरधुरी
१	हमाल टोल	x	हमाल, धोबी, काछी, धोडा, काछी	३००
२	कोरी एड दार्जिली बस्ती	शिवकविट, आशीर्वादी, मोहाना,	दार्जिली, बर्दवासी (मजिरी)	३५०
३				
४	पटुवाल टोल र काछी टोल	शिवकविट र आशीर्वादी पोखरी	मजिरी	२०० +
५	नरकावस्ती	x	पुर्वाट र काछी	१००
६	खुलगेला	चौतारा,	मजिरी	६०
७				

* प्रमुख सामाजिक सांस्कृतिक स्थानहरुमा : मन्दिर, ऐतिहासीक स्थल, चौतारो वा त्यस बस्ति सँग जोडीएको प्रसङ्ग आदि

४. वडामा रहेका शैक्षिक संस्थाहरुको विवरण :

क्र.सं.	विद्यालय विवरण	संख्या	स्थान	अनुमानित विद्यार्थी संख्या	कैफियत
१	क्याम्पस	१	क्याम्पस - वडा	५५०	२१ जना बच्चाहरूको कक्षाहरू (२२००) माथि (१००)
२	उच्च मा.वि.	१ private	कोरी एड दार्जिली	२००	११ जना बच्चाहरूको कक्षाहरू (१००)
३	म.वि.				
४	नि.मा.वि.				
५	प्रा.वि.	१	बर्दवासी काछी	१५०	बर्दवासी काछी काछी काछी
६	पूर्व प्रा.वि.				
७	सामुदायिक स्कूल				
८	निजी बोर्डिङ्ग स्कूल	५	बर्दिबास काछी (वीजी)	२०० average	२०० average
		१	काछी काछी	६५०	१.५०

५. वडामा रहेका सेवा केन्द्रहरूको विवरण वा वडामा नभएमा नजिकको स्थान

मुपिडा/गुल्मी-१००० वडा नं. १००० तहसीला

क्र.सं.	संघ संस्थाको विवरण	स्थिति		छ भने वडा भित्रको स्थान	छैन भने नजिकको स्थान			जान लाग्ने समय मिनेटमा		कैफियत
		छ	छैन		जिल्ला	न.पा./गा.वि.स.	वडा नं.	हिडेर	साईकल	अन्य
1	क्याम्पस	✓		बडागाउँ १०००				१०००	✓	844/944/०
2	उच्च मा.वि.									
3	मा.वि.									
4	नि.मा.वि.									
5	प्रा.वि.	✓		बडागाउँ १०००				१०००	✓	✓
6	पूर्व प्रा.वि.									
7	सामुदायिक स्कूल									
8	निजि बोर्डिङ स्कूल	✓		बडागाउँ १०००				१०००	✓	✓
9	अस्पताल	✓		बडागाउँ १०००				१०००	✓	✓
10	स्वास्थ्य चौकी	✓								
11	उप स्वास्थ्यचौकी	✓								
12	कृषि सेवा केन्द्र	✓		बडागाउँ १०००				१०००	✓	✓
13	कृषि उप सेवा केन्द्र	✓		" "						
14	प्रहरी चौकी वा कार्यालय	✓		बडागाउँ १०००				१०००	✓	✓
15	सहकारी तथा वित्तीय संस्थाहरू	✓						१०००	✓	✓
16	एफ.एम. तथा रेडियो स्टेशन									
17	टेलिभिजन									
18	अन्य									
19	अन्य									







१०००/१०००
बडा गाउँपालिका

7. Minute

श्री

आज मिति २०७६ साल पौष महिनाको ५ गते यस बर्दिबास नगरपालिका वडा नं. ०९ वडा नागरीक मञ्चका संयोजक श्री सुदामणी पौखरेल ज्यूको अध्यक्षतामा नगर स्तरीय यातायात गुरु योजना तयार पार्ने क्रममा यस वडा भित्रका भद्र भलादमी सज्जन तपशिलमा उपस्थिति नागरीकहरुको वडा भेला बसी यस वडा नं. ०९ भित्र रहेका सम्पूर्ण सडकहरुको पहिचान, वर्गिकरण र प्राथमिकिकरणको यथार्थ विवरण परामर्शदाता कम्पनिले उपलब्ध गराएको वडा सडक माग फारममा भरी बुझाइयो ।

तपशिल / उपस्थिति:

क्र. सं.	नाम	हस्ताक्षर	संस्था / पद
१	सुदामणी पौखरेल		वर्दिबास नगरपालिका वडा नं. ९
२	सुमित्रा लामगाढ		वर्दिबास नगरपालिका वडा नं. ९
३	मानन्ती खरेल	मानन्ती	॥ ॥ ॥ ॥
४	निरामण म. खरेल		॥ वडा समिति -
५	राजेश्वर खरेल		वर्दिबास नगरपालिका वडा नं. ९
६	सुनिल खरेल		वडा वडा नं. ९
७	बुद्धा खरेल गोठम		वर्दिबास उद्योग बाणिज्य संघ
८			
९			
१०			
११			
१२			
१३			

1 | Page



आज मिति २०७६ साल पौष महिनाको ०६ गते यस बर्दिवास नगरपालिका वडा नं. ०२ वडा नागरीक मञ्चका संयोजक श्री चौलाराज प्याङ्गरेल ज्यूको अध्यक्षतामा नगर स्तरीय यातायात गुरु योजना तयार पार्ने क्रममा यस वडा भित्रका भद्र भलादमी सज्जन तपशिलमा उपस्थिति नागरीकहरुको वडा भेला बसी यस वडा नं. ०२ भित्र रहेका सम्पूर्ण सडकहरुको पहिचान, वर्गिकरण र प्राथमिकिकरणको यथार्थ विवरण परामर्शदाता कम्पनिले उपलब्ध गराएको वडा सडक माग फारममा भरी बुझाइयो।



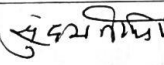
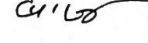




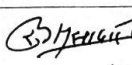




तपशिल / उपस्थिति:

क्र. सं.	नाम	हस्ताक्षर	संस्था / पद
१	चौलाराज प्याङ्गरेल	चौलाराज प्याङ्गरेल	वडा अध्यक्ष
२	सुक्र लाल वि. शर्मा	चौलाराज प्याङ्गरेल	वडा अध्यक्ष
३	फौद सिंह खाड्गेल	राष्ट्रिय उमिदीका प्रेम, के. ल. द. ल.	
४	उमर व. लाल		
५	अकमाल खड्का		अकमाल
६	लोकेश शर्मा काफ्ले	वडा सदस्य	
७	रंजित कुमार शर्मा		
८	हरिन्द्र क. शर्मा		
९	गोपाल कुमार महता	को. व. र. न. व. स. मा. व. स.	
१०	शेखर पहाड विमोरे	को. व. र. न. व. स. मा. व. स.	
११	शुक्र वहादुर परियार		
१२			
१३			

श्री

आज मिति २०७६ साल पौष महिनाको ०३ गते यस बर्दिबास नगरपालिका वडा नं. ०३ वडा नागरिक मञ्चका संयोजक राजन दुङ्गाना ज्यूको अध्यक्षतामा नगर स्तरीय यातायात गुरु योजना तयार पार्ने क्रममा यस वडा भित्रका भद्र भलादमी सज्जन तपशिलमा उपस्थिति नागरिकहरुको वडा भेला बसी यस ०३ भित्र रहेका सम्पूर्ण सडकहरुको पहिचान, वर्गिकरण र प्राथमिकिकरणको यथार्थ विवरण परीक्षादाता कम्पनिले उपलब्ध गराएको वडा सडक माग फारममा भरी बुझाइयो।




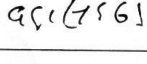



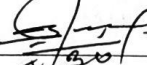


तपशिल / उपस्थिति:

क्र. सं.	नाम	हस्ताक्षर	संस्था / पद
१	राजन प्रसाद दुङ्गाना		का. अध्यक्ष दुङ्गाना राजन प्रसाद दुङ्गाना (वडा अध्यक्ष)
२	शर्मा स्वद्वय		-
३	सुदर्शन चिठिरे		-
४	जोरा रामभागी		-
५	रामधर भागी		-
६	रिफा नहाडा कसेता		- वडा सदस्य
७	डेशन विष्णुका		-
८	पादुङ हुंगेल		-
९	मुनेरा रिशाल		-
१०	मेघ का मध्य डा. कर्मा		-
११	रिफा माया विष्णुका		वडा सदस्य
१२	खरा मजारी		वडा सदस्य
१३	पुर्ण नहाडा कसेता		वडा सदस्य

१४	की कुछ राता मछो
१५	की नेग वछडा राता मछो
१६	की राग वछडा धामा मछो
१७	की वेळ वर पपिया मछो
१८	की विपण लागडा मछो
१९	की टलक क विपण मछो
२०	की वीग वर वलपाकी मछो
२१	की डिल वछडा डीके मछो
२२	की मछ वछडा रजन मछो
२३	की होम वर खडका मछो
२४	
२५	
२६	
२७	
२८	
२९	
३०	
३१	
३२	
३३	

आज मिति २०७६ साल मंसिर २० गते यस वडिवास नगरपालिका वडा नं. ४ वडा नागरीक मञ्चका संयोजक श्री दिप वहादुर खत्री ज्यूको अध्यक्षतामा नगर स्तरीय यातायात गुरु योजना तयार पार्ने क्रममा यस वडा भित्रका भद्र भलादमी सज्जन तपशिलमा उपस्थिति नागरीकहरुको वडा भेला बसी यस वडा नं. ४ भित्र रहेका सम्पूर्ण सडकहरुको पहिचान, वर्गिकरण र प्राथमिकिकरणको यथार्थ विवरण परामर्शदाता कम्पनिले उपलब्ध गराएको वडा सडक माग फारममा भरी बुझाइयो ।

तपशिल / उपस्थिति:

क्र. सं.	नाम	हस्ताक्षर	कार्यस्थिति / पद
१	दिप वहादुर खत्री		दिप बहादुर खत्री अध्यक्ष - वडा अध्यक्ष
२	लाल क. प. ज्ञान		
३	मौलिक क. प. ज्ञान		वडा सदस्य
४	सुरेश ड. प. ज्ञान		वडा सदस्य
५	कुलभाषा रिम		फारम माफा
६	सोमबहादुर खत्री		
७	देव वहादुर निश्कर्षा		
८	दिग क. प. ज्ञान		
९	अनन्त क. प. ज्ञान		
१०	रवि प्र. पुर्वेदी		
११			
१२			
१३			



श्री

वर्दिवास नगरपालिका
५ नं. वडा नं.
२०७३

आज मिति २०७३ साल पौष महिनाको ०६ गते यस वर्दिवास नगरपालिका वडा नं. ०५ वडा नागरीक मञ्चका संयोजक श्री दल ब. थापा ज्यूको अध्यक्षतामा नगर स्तरीय यातायात गुरु योजना तयार पार्ने क्रममा यस वडा भित्रका भद्र भलादमी सज्जन तपशिलमा उपस्थिति नागरीकहरुको वडा भेला बसी यस वडा नं. ०५ भित्र रहेका सम्पूर्ण सडकहरुको पहिचान, वर्गिकरण र प्राथमिकिकरणको यथार्थ विवरण परामर्शदाता कम्पनिले उपलब्ध गराएको वडा सडक माग फारममा भरी बुझाइयो।

तपशिल / उपस्थिति:

क्र. सं.	नाम	हस्ताक्षर	संस्था / पद
१	दल बहादुर थापा		वन. वडा अध्यक्ष
२	सूर्य बहादुर वि. उ.		वन. वडा पालिका अध्यक्ष
३	दान बहादुर खाड्का		
४	तेज प्रसाद अधिकारी		
५	बाणिकराज काफ्ले		
६	चन्द्र बहादुर थापा		
७	उदयराज काफ्ले		
८	जान बहादुर ठाले		
९	तीर्थराज घिमिरे		
१०	लक्ष्मण प्रसाद देवकोटा		
११	गणेश बहादुर पल		
१२	गुरु कुमारी भुजेल		वन. वडा सदस्य
१३	दिवा कुमारी भुजेल		वन. वडा सदस्य

१४	शेखर कुमार् कार्की	२२.०६.२०२०
१५	मिन खटाकु डोकर	१५/११/२०२०
१६	शमशु कार्मादव	१५/११/२०२०
१७	शान खटाकु डोकर	१५/११/२०२०
१८	निरमान पाख्रिन	१५/११/२०२०
१९	श्याम खटाकु डोकर	१५/११/२०२०
२०		
२१		
२२		
२३		
२४		
२५		
२६		
२७		
२८		
२९		
३०		
३१		
३२		
३३		



श्री

आज मिति २०७६ साल चैत्र महिनाको ०४ गते यस वर्दिवास नगरपालिका वडा नं. ०६ वडा नागरीक मञ्चका संयोजक श्री पद्म बहादुर आले ज्यूको अध्यक्षतामा नगर स्तरीय यातायात गुरु योजना तयार पार्ने क्रममा यस वडा भित्रका भद्र भलादमी सज्जन नर्पाशिलमा उपस्थिति नागरीकहरुको वडा भेला बसी यस वडा नं. ०६ भित्र रहेका सम्पूर्ण सडकहरुको पहिचान, वर्गिकरण र प्राथमिकिकरणको यथार्थ विवरण परामर्शदाता कम्पनिले उपलब्ध गराएको वडा सडक माग फारममा भरी बुझाईयो ।

तपशिल / उपस्थिति:

क्र. सं.	नाम	हस्ताक्षर	संस्था/ पद
१	पद्म बहादुर आले	पद्म बहादुर आले	वडा उपाध्यक्ष
२	प्रदिप चौधरी	प्रदिप चौधरी	वडा सदस्य
३	युवत विष्ट	युवत विष्ट	वडा सदस्य
४	मन्जु देवी महता	मन्जु देवी महता	वडा सदस्य
५	परशुराम चौधरी	परशुराम चौधरी	वडा सचिव
६	शुक्र बर कोको	शुक्र बर कोको	
७	जोषाला कोको	जोषाला कोको	
८	पद्म बर बलभामाकी	पद्म बर बलभामाकी	
९	मद सुपान महता	मद सुपान महता	
१०	केशव प्रसन्न सुवेदी	केशव प्रसन्न सुवेदी	
११	विन्दु बलभामाकी	विन्दु बलभामाकी	
१२	राम बाला राम	राम बाला राम	
१३			



आज मिति २०७६ साल पौष ०२ गते यस वडिवास नगरपालिका वडा नं. ०८ वडा नागरीक मञ्चका संयोजक श्री फाल्गुन ग. मुस्लिम ज्यूको अध्यक्षतामा नगर स्तरीय यातायात गुरु योजना तयार पार्ने क्रममा यस वडा भित्रका भद्र भलादमी सज्जन तपशिलमा उपस्थिति नागरीकहरुको वडा भेला बसी यस वडा नं. ०८ भित्र रहेका सम्पूर्ण सडकहरुको पहिचान, बर्गिकरण र प्राथमिकिकरणको यथार्थ विवरण परामर्शदाता कम्पनिले उपलब्ध गराएको वडा सडक माग फारममा भरी बुझाइयो ।

तपशिल / उपस्थिति:

क्र. सं.	नाम	हस्ताक्षर	संस्था/ पद
१	फाल्गुन ग. मुस्लिम		वडा अध्यक्ष
२	परमुराम थापा		वडा सचिव
३	चक्रवर्ती लाल		वडा सदस्य
४	दिनेश महता		वडा सदस्य
५	बालराम महता		
६	प्रमोद कुमार महता		
७	हरि बुढाथोडी		सिनिउ - १३५
८			
९			
१०			
११			
१२			
१३			



श्री

आज मिति २०७६ साल ११ महिनाको ०६ गते यस वर्दिवास नगरपालिका वडा नं. ०८ वडा नागरीक मञ्चका संयोजक श्री सम्सेर सिंह ज्यूको अध्यक्षतामा नगर स्तरीय यातायात गुरु योजना तयार पार्ने क्रममा यस वडा भित्रका भद्र भलादमी सज्जन तपशिलमा उपस्थिति नागरीकहरुको वडा भेला बसी यस वडा नं. ०८ भित्र रहेका सम्पूर्ण सडकहरुको पहिचान, वर्गिकरण र प्राथमिकिकरणको यथार्थ विवरण परामर्शदाता कम्पनिले उपलब्ध गराएको वडा सडक माग फारममा भरी बुझाइयो ।

तपशिल / उपस्थिति:




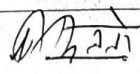

क्र. सं.	नाम	हस्ताक्षर	संस्था / पद
१	सम्सेर सिंह	<u>सम्सेर सिंह</u>	वडा अध्यक्ष
२	चित्र बहादुर	<u>चित्र बहादुर</u>	१९९५ पदस्थ
३	गुब्बु बहादुर	<u>गुब्बु बहादुर</u>	समाज सेवी
४	सुरेन्द्र महता	<u>सुरेन्द्र महता</u>	
५	मानवहाउ	<u>मानवहाउ</u>	समाजसेवी
६	रामचन्द्र महता	<u>रामचन्द्र महता</u>	समाजसेवी
७	रघुनाथ लाह	<u>रघुनाथ लाह</u>	०८.०५.२०७६
८	बल कं वल्लभ	<u>बल कं वल्लभ</u>	०८.०५.२०७६
९	दिनाया	<u>दिनाया</u>	
१०	मेना	<u>मेना</u>	
११	जनक क पाख्रि	<u>जनक क पाख्रि</u>	समाजसेवी
१२	जित क पाख्रि	<u>जित क पाख्रि</u>	
१३	राम क बिस्ने	<u>राम क बिस्ने</u>	

१४	लिपु माग रागा	लिपु माग रागा
१५	लालवाहाङ्ग पात्रे	लालवाहाङ्ग पात्रे
१६	रुद्र सिंह	रुद्र सिंह
१७	राम प्रसाद थापा	राम प्रसाद थापा
१८		
१९		
२०		
२१		
२२		
२३		
२४		
२५		
२६		
२७		
२८		
२९		
३०		
३१		
३२		
३३		

श्री

आज मिति २०७६ साल पौष महिनाको ०८ गते यस वडिवास नगरपालिका वडा नं ५ वडा नागरीक मञ्चका संयोजक श्री रेकवीर खवाल ज्यूको अध्यक्षतामा नगर स्तरीय यातायात गुरु योजना तयार पार्ने क्रममा यस वडा भित्रका भद्र भलादमी सज्जन तपशिलमा उपस्थिति नागरीकहरुको वडा भेला बसी यस वडा नं ५ भित्र रहेका सम्पूर्ण सडकहरुको पहिचान, वर्गिकरण र प्राथमिकिकरणको यथार्थ विवरण परामर्शदाता कम्पनिले उपलब्ध गराएको वडा सडक माग फारममा भरी बुझाइयो ।

तपशिल / उपस्थिति:

क्र. सं.	नाम	हस्ताक्षर	संस्था / पद
१	श्री रेकवीर खवाल		वडा अध्यक्ष
२	श्री रामदेव सिंह	रामदेव	वडा सदस्य
३	श्री राम बहादुर मर्हती		"
४	श्री अमिता कुमारी मर्हती		"
५	श्री पवित्री देवी दास	पवित्री	"
६	श्री सुर्ष प्रसाद सिंह		उपस्थित
७	श्री गोविन्द मर्हती	गोविन्द	"
८	श्री राम लाल ठाकुर		"
९	श्री राम विनोद मर्हती		" <u>Bura</u>
१०	श्री उमिन मर्हती		"
११	श्री राम मुरत मर्हती		"
१२	श्री विशुनदेव मर्हती		"
१३	श्री सुर्षदेव मर्हती	सुर्षदेव (शिडाउ)	

૧૪	શ્રી દિરાનાભ મહતા	કૃત્ય:	શિડાવ
૧૫	શ્રી ગણેશ મહતા	જાડગારી	
૧૬	શ્રી શુરેન્દ્ર કુમાર મહતા		
૧૭	શ્રી વિનય કુમાર મહતા		
૧૮	શ્રી વિનાય મહતા	વિનાય મહતા	
૧૯	શ્રી ગોવિન્દ મહતા		
૨૦	શ્રી વિશેષ મહતા	વિશેષવર મહતા	
૨૧	શ્રી રાજીવ કુમાર વિશ્વકર્મા		જુપ
૨૨	શ્રી રામકુમાર મહતા		
૨૩	શ્રી રામકુમાર મહતા	સોનિત મહતા	
૨૪	શ્રી રાજવી મહતા		રજવી મહતા
૨૫	શ્રી મનોજકુમાર મહતા		મનોજ
૨૬	શ્રી ડુલ્હી મહતા	સ્ટીલરવી મહતા	
૨૭	શ્રી સોમન મહતા		સોમન
૨૮	શ્રી લક્ષ્મી મહતા		લક્ષ્મી
૨૯	શ્રી લાલુ મહતા		
૩૦	શ્રી રવિશંકર મહતા	રવિશંકર મહતા	
૩૧	શ્રી રામપ્રવેશ મહતા		રામપ્રવેશ
૩૨	શ્રી રામકિસુન મહતા		
૩૩	શ્રી લક્ષ્મી મહતા		લક્ષ્મી

३४	राजदेव महता	अलेख महता
३५	रामउदगाए महता	अलेख
३६	विरेन्द्रकुमार महता	अलेख
३७	ममता कुमारी	अलेख
३८	रामसेवक महता	अलेख
३९	विलेन्द्र महता	अलेख
४०		
४१		
४२		
४३		
४४		
४५		
४६		
४७		
४८		
४९		
५०		
५१		
५२		
५३		



आज मिति २०७६ साल फाँस महिनाको ०८ गते यस वर्दिवास नगरपालिका वडा नं. १० वडा नागरीक मञ्चका संयोजक श्री धनलाल श्रेष्ठ ज्यूको अध्यक्षतामा नगर स्तरीय यातायात गुरु योजना तयार पार्ने क्रममा यस वडा भित्रका भद्र भलादमी सज्जन तपशिलमा उपस्थिति नागरीकहरुको वडा भेला बसी यस वडा नं. १० भित्र रहेका सम्पूर्ण सडकहरुको पहिचान, वर्गिकरण र प्राथमिकिकरणको यथार्थ विवरण परामर्शदाता कम्पनिले उपलब्ध गराएको वडा सडक माग फारममा भरी बुझाइयो।

तपशिल / उपस्थिति:

क्र. सं.	नाम	हस्ताक्षर	संस्था / पद
१	धनलाल श्रेष्ठ		वडा अध्यक्ष
२	कमल श्रेष्ठ		
३	अमृत बहादुर विश्वकर्मा		वडा सदस्य
४	इला ब. बिमरे		
५	सम्भु लोलाङ्ग		
६	सुर्य नारायण विश्वकर्मा		
७	तलक ब. श्रेष्ठ		
८	कृष्ण गोपाल श्रेष्ठ		
९	माधव शर्मा		
१०	ताप कुमारी सुनुवार		ताप
११	सुर्य नारायण श्रेष्ठ		
१२	सुकलाल श्रेष्ठ		
१३	कर्ण ब. शर्मा		

१४	बल बहादुर मौकान	धानव
१५	इन्द्र ब० मौकान	इन्द्र
१६	निसा ग्रेष्ठ	निसा
१७	सतीमाया वम्जन	स्निग्धा
१८	सन्तमाया मोलन	सन्तमाया
१९	जाल कुमारी थिछ	जालकुमारी कडा सदाया
२०	हरिनन्दन राय	Har r कडा सदाया
२१	बुद्धिमाया थिछिडा	बुद्धिमाया
२२	सुनिल ग्रेष्ठ	सुनिल
२३	कच्ची कुमारी नेपाली	कच्ची कडा सदाया
२४	वृजलाल राय यादव	
२५		
२६		
२७		
२८		
२९		
३०		
३१		
३२		
३३		



श्री

आज मिति २०७६ साल पौष महिनाको ०८ गते यस वर्दिबास नगरपालिका वडा नं. ११ वडा नागरीक मञ्चका संयोजक श्री धन बहादुर लामा ज्यूको अध्यक्षतामा नगर स्तरीय यातायात गुरु योजना तयार पार्ने क्रममा यस वडा भित्रका भद्र भलादमी सज्जन तपशिलमा उपस्थिति नागरीकहरुको वडा भेला बसी यस वडा नं. ११ भित्र रहेका सम्पूर्ण सडकहरुको पहिचान, बर्गिकरण र प्राथमिकिकरणको यथार्थ विवरण परामर्शदाता कम्पनिले उपलब्ध गराएको वडा सडक माग फारममा भरी बुझाइयो ।

तपशिल / उपस्थिति:

क्र. सं.	नाम	हस्ताक्षर	संस्था / पद
१	धन बहादुर लामा		११ वडा नागरिक मञ्च
२	श्रीकृष्ण नेपाली		
३	कृष्ण बहादुर घिमिरे		CFWA/CM.
४	नैवराज थापा		समाज सेवी
५	भगवती खरेकडा		११ वडा सदस्य
६	कृष्ण प्रसाद शर्मा		११ वडा सदस्य
७	आमि कुमार थापा		श्री शास्त्री कलेज, बर्दिबास
८	बलदेव कडुवाल		सुदर
९	लक्ष्मी प्रसाद शर्मा		११
१०	रविन्द्र कुमारी		सुदर
११	चन्द्र लाल शर्मा		न.ड.प.प.प.
१२	मोहन कुमारी		
१३	सुन्दर बहादुर शर्मा		सुदर

१४	सुवराज छिमेरे	१५	सिद्धिमा पद
१५	जित बर गेला (सु) - जल बाहा	१६	न. क. गेरा
१६	तिर्थे वन	१७	कुछु
१७	सुख बर प्रिय (सु) - तिर्थे वन	१८	११ मीटर डा. स. द. स.
१८	चिन्ता मा वि. यो. ल. बा. हाँ	१९	११ कृषु
१९	काकु लाल मोलम	२०	१० कृषु
२०	दुर्ग वर प्रिय	२१	११ कृषु
२१	मुपाल वर सुवान	२२	११ कृषु
२२	वेनी वर फाँडे	२३	११ कृषु
२३	मिना नारायण (सु) - जल बाहा	२४	११ कृषु
२४		२५	
२५		२६	
२६		२७	
२७		२८	
२८		२९	
२९		३०	
३०		३१	
३१		३२	
३२		३३	



आज मिति २०७६ साल ५७ मंसिर ७ गते यस बर्दिवास नगरपालिका वडा नं. १२ वडा नागरीक मञ्चका संयोजक श्री राम किशोर साह ज्यूको अध्यक्षतामा नगर स्तरीय यातायात गुरु योजना तयार पार्ने क्रममा यस वडा भित्रका भद्र भलादमी सज्जन तपशिलमा उपस्थिति नागरीकहरुको वडा भेला बसी यस वडा नं. १२ भित्र रहेका सम्पूर्ण सडकहरुको पहिचान, वर्गिकरण र प्राथमिकिकरणको यथाथं विवरण परामर्शदाता कम्पनिले उपलब्ध गराएको वडा सडक माग फारममा भरी बुझाइयो।



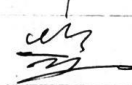



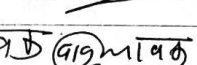

तपशिल / उपस्थिति:

क्र. सं.	नाम	हस्ताक्षर	संस्था / पद
१	राम किशोर साह		वडा अध्यक्ष
२	इसराफोल साफी		वडा सदस्य
३	कल्पराज कीडराला		
४	राम नारायण पासमान		
५	सुदन डाले		वडा का.स.
६	बिनीद सधानी		
७	बेचन चौधरी		
८	पशुराम पूवद्वाने		वडा सदस्य
९	हरिदेव मष्टी		
१०	केन्द्र व. डाले		
११			
१२			
१३			

श्री

आज मिति २०७६ साल ४२१ माहिनाको १ गते यस वडा नं. १३ वडा नागरिक सञ्चका संयोजक श्री श्याम प्रसाद राउत ज्यूको अध्यक्षतामा नगर स्तरीय यातायात गुरु योजना तथा अवाधिक विकास योजना तयार पार्ने क्रममा यस वडा विकास भद्र भलादमी सञ्चन तथा नगरमा उपस्थित नागरिकहरुको वडा भेला बसी यस वडा नं. १३ भित्र रहेका सम्पूर्ण सडकहरुको पहिचान, वर्गीकरण र प्राथमिकीकरणको यथार्थ विवरण परामर्शदाता कम्पनिले उपलब्ध गराएको वडा सडक माप फारममा भरी बुझाइयो।

तपश्चिल / उपस्थिति:

क्र.सं.	नाम	हस्ताक्षर	संस्था / पद
१	श्याम प्रसाद राउत		वडा अध्यक्ष - १३
२	राम पुजन महता		वडा सदस्य १३
३	उमेश लाल		वडा सदस्य १३
४	सुखिता माया परिया		वडा सदस्य १३
५	चन्द्रकला महता		वडा सदस्य १३
६	जिबद महता		
७	बाबु लाल थापा		
८	राम चानी राउत		कार्यालय सहायक प्रमुख-१
९			
१०			
११			
१२			
१३			



श्री




आज मिति २०७६ साल १९ महिनाको ०९ गते यस ^{वर्दिवास नगरपालिका वडा नं. १४} वडा नागरीक मञ्चका संयोजक श्री अरुण खनाल ज्यूको अध्यक्षतामा नगर स्तरीय यातायात गुरु योजना तयार पार्ने क्रममा यस वडा भित्रका भद्र भलादमी सज्जन तपशिलमा उपस्थिति नागरीकहरुको वडा भेला बसी यस वडा नं. १४ भित्र रहेका सम्पूर्ण सडकहरुको पहिचान, वर्गिकरण र प्राथमिकिकरणको यथार्थ विवरण परामर्शदाता कम्पनिले उपलब्ध गराएको वडा सडक माग फारममा भरी बुझाइयो ।

तपशिल / उपस्थिति:

क्र. सं.	नाम	हस्ताक्षर	संस्था / पद
१	अरुण खनाल		वडा नं. १४-वडा अध्यक्ष
२	विजय कुमार महता -		" सदस्य
३	विनीता कुमारी खिरे		" "
४	बिष्णु साह सेनार		" "
५	श्याम कुमारी नेपाली		" "
६	अमरा महता		
७	धुर्व खनाल		
८	लोकेन्द्र काफ्ले		
९	शेखर प्रसाद धिमिरे		
१०	दिपक साह		
११	राम कुमार कुमाल		
१२	मिश्र कुमाल		
१३	प्रचण्ड खिरे		

१४	श्रीधर बहादुर हमाल	श्रीधर बहादुर हमाल
१५	हनुमान मण्डली	
१६	मिथिलेश्वर झा	
१७		
१८		
१९		
२०		
२१		
२२		
२३		
२४		
२५		
२६		
२७		
२८		
२९		
३०		
३१		
३२		
३३		


श्री ब. ब. शर्मा
महोदय

8. Ward Meeting Photos



































